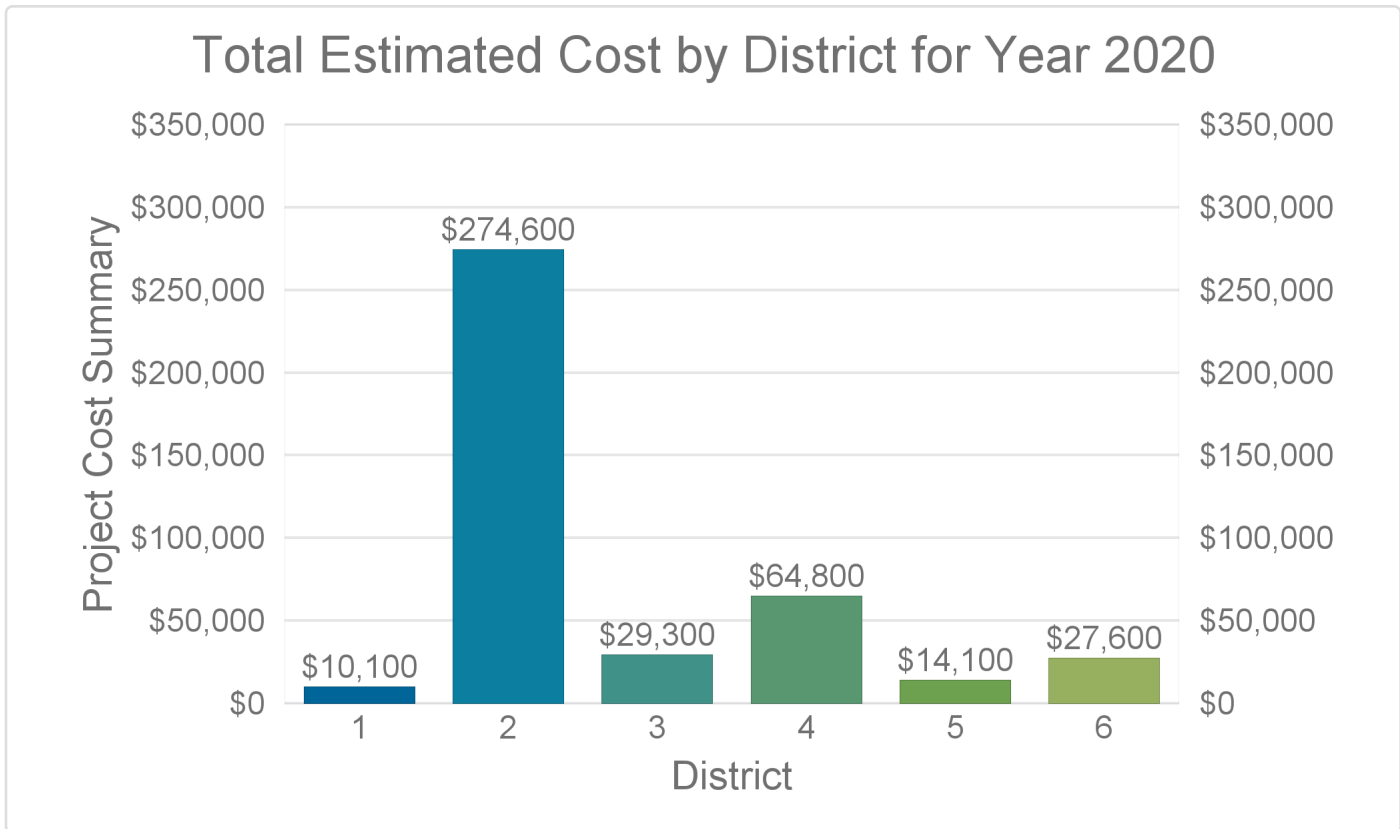




Total District Cost Estimate Summary Table for Year 2020 :

	Priority 1 Estimated Costs	Priority 2 Estimated Costs	Priority 3 Estimated Costs	Priority 4 Estimated Costs	Total Estimated Project Costs
District 1	\$10,100	\$0	\$0	\$0	\$10,100
District 2	\$274,600	\$0	\$0	\$0	\$274,600
District 3	\$29,300	\$0	\$0	\$0	\$29,300
District 4	\$64,800	\$0	\$0	\$0	\$64,800
District 5	\$14,100	\$0	\$0	\$0	\$14,100
District 6	\$27,600	\$0	\$0	\$0	\$27,600
Total	\$420,500	\$0	\$0	\$0	\$420,500





DISTRICT: 1

COUNT OF DEFICIENCIES: 10

TOTAL COST SUMMARY:

\$10,100

Full Address	GPS	Item Description	Notes	Priority	Unit Cost	Quantity	Area	Subtotal	Escalated Total	Total Cost Estimated
710 Monterey Ave	34.060196 -117.761429	INSTALL DETECTABLE WARNING DEVICE ON EXIST. CURB RAMP		1	\$674	1	0	\$674	\$674	\$1,000
703 Monterey Ave	34.060364 -117.761261	INSTALL DETECTABLE WARNING DEVICE ON EXIST. CURB RAMP		1	\$674	1	0	\$674	\$674	\$1,000
689 Monterey Ave	34.060375 -117.760880	INSTALL DETECTABLE WARNING DEVICE ON EXIST. CURB RAMP		1	\$674	1	0	\$674	\$674	\$1,000
636 Monterey Ave	34.060238 -117.759789	INSTALL DETECTABLE WARNING DEVICE ON EXIST. CURB RAMP	WATER COVER MISSING	1	\$674	1	0	\$674	\$674	\$1,000
345 White Ave	34.060738 -117.759087	INSTALL DETECTABLE WARNING DEVICE ON EXIST. CURB RAMP		1	\$674	1	0	\$674	\$674	\$1,000
255 White Ave	34.059898 -117.759056	INSTALL DETECTABLE WARNING DEVICE ON EXIST. CURB RAMP		1	\$674	1	0	\$674	\$674	\$1,000
591 Monterey Ave	34.060425 -117.758766	INSTALL DETECTABLE WARNING DEVICE ON EXIST. CURB RAMP		1	\$674	1	0	\$674	\$674	\$1,000
580 Monterey Ave	34.060268 -117.758537	INSTALL DETECTABLE WARNING DEVICE ON EXIST. CURB RAMP		1	\$674	1	0	\$674	\$674	\$1,000





at Commercial & Rebecca	34.059486 -117.756752	INSTALL DETECTABLE WARNING DEVICE ON EXIST. CURB RAMP		1	\$674	2	0	\$1,349	\$1,349	\$2,100
-------------------------	--------------------------	--	--	---	-------	---	---	---------	---------	----------------

DISTRICT: 2

COUNT OF DEFICIENCIES: 113

TOTAL COST SUMMARY: \$274,600

Full Address	GPS	Item Description	Notes	Priority	Unit Cost	Quantity	Area	Subtotal	Escalated Total	Total Cost Estimated
P.Health W 7th St, Pomona, CA	34.053185 -117.754345	REMOVE IMPROVEMENTS AND CONSTRUCT PCC CURB R		1	\$3,171	1	0	\$3,171	\$3,171	\$4,900
P.Health W 8th St, Pomona, CA	34.052286 -117.754318	REMOVE IMPROVEMENTS AND CONSTRUCT PCC CURB R	Item 14 at Gorden St 7 Thomas St	1	\$3,171	2	0	\$6,342	\$6,342	\$9,800
Grand Ave/Main, Pomona, CA	34.047784 -117.751959	REMOVE IMPROVEMENTS AND CONSTRUCT PCC CURB R		1	\$3,171	3	0	\$9,514	\$9,514	\$14,700
1180 11th/Gordon, Pomona, CA	34.049232 -117.764732	REMOVE IMPROVEMENTS AND CONSTRUCT PCC CURB R		1	\$3,171	4	0	\$12,685	\$12,685	\$19,700
111 Huntington St., Pomona, CA	34.058334 -117.761154	REMOVE IMPROVEMENTS AND CONSTRUCT PCC CURB R		1	\$3,171	1	0	\$3,171	\$3,171	\$4,900
1004 4th St, Pomona, CA	34.055687 -117.761139	REMOVE IMPROVEMENTS AND CONSTRUCT PCC CURB R		1	\$3,171	1	0	\$3,171	\$3,171	\$4,900
397 Huntington St., Pomona, CA	34.055786 -117.761055	REMOVE IMPROVEMENTS AND CONSTRUCT PCC CURB R		1	\$3,171	1	0	\$3,171	\$3,171	\$4,900





Public Right-of-Way ADA Transition Plan Report

110 Huntington St., Pomona, CA	34.058338 -117.761017	REMOVE IMPROVEMENTS AND CONSTRUCT PCC CURB R		1	\$3,171	1	0	\$3,171	\$3,171	\$4,900
995 4th St, Pomona, CA	34.055801 -117.760841	REMOVE IMPROVEMENTS AND CONSTRUCT PCC CURB R		1	\$3,171	1	0	\$3,171	\$3,171	\$4,900
885 W Mission Blvd, Pomona, CA	34.054951 -117.758598	REMOVE IMPROVEMENTS AND CONSTRUCT PCC CURB R	Item 15 at Cypress, Item 14 at White	1	\$3,171	3	0	\$9,514	\$9,514	\$14,700
607 W 6th St, Pomona, CA	34.054115 -117.755562	REMOVE IMPROVEMENTS AND CONSTRUCT PCC CURB R		1	\$3,171	1	0	\$3,171	\$3,171	\$4,900
601 W Mission Blvd, Pomona, CA	34.055027 -117.755531	REMOVE IMPROVEMENTS AND CONSTRUCT PCC CURB R		1	\$3,171	1	0	\$3,171	\$3,171	\$4,900
545 W Mission Blvd, Pomona, CA	34.055042 -117.754898	REMOVE IMPROVEMENTS AND CONSTRUCT PCC CURB R		1	\$3,171	1	0	\$3,171	\$3,171	\$4,900
401 S Park Ave, Pomona, CA	34.055881 -117.754501	REMOVE IMPROVEMENTS AND CONSTRUCT PCC CURB R	Item 15 at Park Ave	1	\$3,171	2	0	\$6,342	\$6,342	\$9,800
490 W Mission Blvd, Pomona, CA	34.054947 -117.754288	REMOVE IMPROVEMENTS AND CONSTRUCT PCC CURB R		1	\$3,171	1	0	\$3,171	\$3,171	\$4,900
408 W 4th St, Pomona, CA	34.055881 -117.753441	REMOVE IMPROVEMENTS AND CONSTRUCT PCC CURB R	Item 14 at Gorden St	1	\$3,171	1	0	\$3,171	\$3,171	\$4,900





Public Right-of-Way ADA Transition Plan Report

401 S Main St, Pomona, CA	34.055939 -117.752312	REMOVE IMPROVEMENTS AND CONSTRUCT PCC CURB R		1	\$3,171	1	0	\$3,171	\$3,171	\$4,900
303 W Mission Blvd, Pomona, CA	34.055111 -117.752274	REMOVE IMPROVEMENTS AND CONSTRUCT PCC CURB R		1	\$3,171	1	0	\$3,171	\$3,171	\$4,900
Civic Park W 7th St, Pomona, CA	34.053322 -117.751732	REMOVE IMPROVEMENTS AND CONSTRUCT PCC CURB R		1	\$3,171	1	0	\$3,171	\$3,171	\$4,900
232 W 8th St, Pomona, CA	34.052292 -117.751404	REMOVE IMPROVEMENTS AND CONSTRUCT PCC CURB R	Item 14 at Main St	1	\$3,171	1	0	\$3,171	\$3,171	\$4,900
395 S Thomas St, Pomona, CA	34.056065 -117.751236	REMOVE IMPROVEMENTS AND CONSTRUCT PCC CURB R	Item 14 and 15 at Main St & Thomas St	1	\$3,171	1	0	\$3,171	\$3,171	\$4,900
200-298 W 4th St, Pomona, CA	34.055950 -117.751198	REMOVE IMPROVEMENTS AND CONSTRUCT PCC CURB R	Item 14 at Main	1	\$3,171	2	0	\$6,342	\$6,342	\$9,800
386 S Thomas St, Pomona, CA	34.056137 -117.751106	REMOVE IMPROVEMENTS AND CONSTRUCT PCC CURB R	Item 14 at Thomas St- NW corner box to be relocated out of	1	\$3,171	2	0	\$6,342	\$6,342	\$9,800
City Lot W 7th St, Pomona, CA	34.053200 -117.750908	REMOVE IMPROVEMENTS AND CONSTRUCT PCC CURB R		1	\$3,171	1	0	\$3,171	\$3,171	\$4,900
600 S Garey Ave, Pomona, CA	34.054176 -117.749947	REMOVE IMPROVEMENTS AND CONSTRUCT PCC CURB R		1	\$3,171	1	0	\$3,171	\$3,171	\$4,900





Public Right-of-Way ADA Transition Plan Report

686 S Garey Ave, Pomona, CA	34.053429 -117.749916	REMOVE IMPROVEMENTS AND CONSTRUCT PCC CURB R		1	\$3,171	1	0	\$3,171	\$3,171	\$4,900
153 E 7th St, Pomona, CA	34.053364 -117.749405	REMOVE IMPROVEMENTS AND CONSTRUCT PCC CURB R	Item 14 both @Alley, 30 x 12 alley approach	1	\$3,171	2	0	\$6,342	\$6,342	\$9,800
180 E 6th St, Pomona, CA	34.054169 -117.749138	REMOVE IMPROVEMENTS AND CONSTRUCT PCC CURB R		1	\$3,171	1	0	\$3,171	\$3,171	\$4,900
212 E 6th St, Pomona, CA	34.054180 -117.748756	REMOVE IMPROVEMENTS AND CONSTRUCT PCC CURB R		1	\$3,171	1	0	\$3,171	\$3,171	\$4,900
Buena Vista Ave/9th, Pomona, CA	34.051041 -117.767381	INSTALL DETECTABLE WARNING DEVICE ON EXIST. CURB RAMP		1	\$674	4	0	\$2,698	\$2,698	\$4,200
White/6th St, Pomona, CA	34.053986 -117.758742	INSTALL DETECTABLE WARNING DEVICE ON EXIST. CURB RAMP		1	\$674	2	0	\$1,349	\$1,349	\$2,100
P.Health W 8th St, Pomona, CA	34.052286 -117.754318	INSTALL DETECTABLE WARNING DEVICE ON EXIST. CURB RAMP	Item 14 at Gorden St 7 Thomas St	1	\$674	1	0	\$674	\$674	\$1,000
920 Glen Haven, Pomona, CA	34.050457 -117.767761	INSTALL DETECTABLE WARNING DEVICE ON EXIST. CURB RAMP		1	\$674	1	0	\$674	\$674	\$1,000
930 Glen Haven, Pomona, CA	34.050388 -117.767761	INSTALL DETECTABLE WARNING DEVICE ON EXIST. CURB RAMP		1	\$674	1	0	\$674	\$674	\$1,000





Public Right-of-Way ADA Transition Plan Report

Buena Vista Ave/11th St., Pomona, CA	34.049225 -117.767311	INSTALL DETECTABLE WARNING DEVICE ON EXIST. CURB RAMP		1	\$674	4	0	\$2,698	\$2,698	\$4,200
1013 Mission Blvd, Pomona, CA	34.054886 -117.761276	INSTALL DETECTABLE WARNING DEVICE ON EXIST. CURB RAMP		1	\$674	1	0	\$674	\$674	\$1,000
994 4th St, Pomona, CA	34.055695 -117.760841	INSTALL DETECTABLE WARNING DEVICE ON EXIST. CURB RAMP		1	\$674	1	0	\$674	\$674	\$1,000
995 Mission Blvd, Pomona, CA	34.054897 -117.760811	INSTALL DETECTABLE WARNING DEVICE ON EXIST. CURB RAMP		1	\$674	1	0	\$674	\$674	\$1,000
885 W Mission Blvd, Pomona, CA	34.054951 -117.758598	INSTALL DETECTABLE WARNING DEVICE ON EXIST. CURB RAMP	Item 15 at Cypress, Item 14 at White	1	\$674	1	0	\$674	\$674	\$1,000
616 W 8th St, Pomona, CA	34.052189 -117.755592	INSTALL DETECTABLE WARNING DEVICE ON EXIST. CURB RAMP		1	\$674	1	0	\$674	\$674	\$1,000
604 W Mission Blvd, Pomona, CA	34.054916 -117.755569	INSTALL DETECTABLE WARNING DEVICE ON EXIST. CURB RAMP		1	\$674	1	0	\$674	\$674	\$1,000
606 W 6th St, Pomona, CA	34.054005 -117.755554	INSTALL DETECTABLE WARNING DEVICE ON EXIST. CURB RAMP		1	\$674	1	0	\$674	\$674	\$1,000
608 W 7th St, Pomona, CA	34.053097 -117.755547	INSTALL DETECTABLE WARNING DEVICE ON EXIST. CURB RAMP		1	\$674	1	0	\$674	\$674	\$1,000





Public Right-of-Way ADA Transition Plan Report

611 W 8th St, Pomona, CA	34.052299 -117.755531	INSTALL DETECTABLE WARNING DEVICE ON EXIST. CURB RAMP	1	\$674	1	0	\$674	\$674	\$1,000
605 W 7th St, Pomona, CA	34.053207 -117.755508	INSTALL DETECTABLE WARNING DEVICE ON EXIST. CURB RAMP	1	\$674	1	0	\$674	\$674	\$1,000
853 S Parcels St, Pomona, CA	34.051765 -117.755447	INSTALL DETECTABLE WARNING DEVICE ON EXIST. CURB RAMP	1	\$674	1	0	\$674	\$674	\$1,000
853 S Parcels St, Pomona, CA	34.051765 -117.755447	INSTALL DETECTABLE WARNING DEVICE ON EXIST. CURB RAMP	1	\$674	1	0	\$674	\$674	\$1,000
595 W Mission Blvd, Pomona, CA	34.055031 -117.755425	INSTALL DETECTABLE WARNING DEVICE ON EXIST. CURB RAMP	1	\$674	1	0	\$674	\$674	\$1,000
592 W Mission Blvd, Pomona, CA	34.054920 -117.755402	INSTALL DETECTABLE WARNING DEVICE ON EXIST. CURB RAMP	1	\$674	1	0	\$674	\$674	\$1,000
590 W 6th St, Pomona, CA	34.054012 -117.755348	INSTALL DETECTABLE WARNING DEVICE ON EXIST. CURB RAMP	1	\$674	1	0	\$674	\$674	\$1,000
591 W 8th St, Pomona, CA	34.052307 -117.755280	INSTALL DETECTABLE WARNING DEVICE ON EXIST. CURB RAMP	1	\$674	1	0	\$674	\$674	\$1,000
570 W 7th St, Pomona, CA	34.053108 -117.755112	INSTALL DETECTABLE WARNING DEVICE ON EXIST. CURB RAMP	1	\$674	1	0	\$674	\$674	\$1,000





Public Right-of-Way ADA Transition Plan Report

571 W 7th St, Pomona, CA	34.053219 -117.755112	INSTALL DETECTABLE WARNING DEVICE ON EXIST. CURB RAMP		1	\$674	1	0	\$674	\$674	\$1,000
572 W 8th St, Pomona, CA	34.052204 -117.755089	INSTALL DETECTABLE WARNING DEVICE ON EXIST. CURB RAMP		1	\$674	1	0	\$674	\$674	\$1,000
508 W Mission Blvd, Pomona, CA	34.054943 -117.754524	INSTALL DETECTABLE WARNING DEVICE ON EXIST. CURB RAMP		1	\$674	1	0	\$674	\$674	\$1,000
501-599 W 6th St, Pomona, CA	34.054146 -117.754410	INSTALL DETECTABLE WARNING DEVICE ON EXIST. CURB RAMP	Item 15 at Paecel St & Park Ave	1	\$674	2	0	\$1,349	\$1,349	\$2,100
480 W 4th St, Pomona, CA	34.055859 -117.754211	INSTALL DETECTABLE WARNING DEVICE ON EXIST. CURB RAMP	Item 15 at Park Ave	1	\$674	1	0	\$674	\$674	\$1,000
Grand/Park, Pomona, CA	34.047733 -117.754143	INSTALL DETECTABLE WARNING DEVICE ON EXIST. CURB RAMP		1	\$674	4	0	\$2,698	\$2,698	\$4,200
Park/Fernleaf, Pomona, CA	34.045910 -117.754074	INSTALL DETECTABLE WARNING DEVICE ON EXIST. CURB RAMP		1	\$674	2	0	\$1,349	\$1,349	\$2,100
459 W Mission Blvd, Pomona, CA	34.055069 -117.753944	INSTALL DETECTABLE WARNING DEVICE ON EXIST. CURB RAMP		1	\$674	1	0	\$674	\$674	\$1,000
435 W Mission Blvd, Pomona, CA	34.055073 -117.753685	INSTALL DETECTABLE WARNING DEVICE ON EXIST. CURB RAMP	Item 15 at Gorden St (2)	1	\$674	2	0	\$1,349	\$1,349	\$2,100





Public Right-of-Way ADA Transition Plan Report

386 S Gordon St, Pomona, CA	34.056072 -117.753265	INSTALL DETECTABLE WARNING DEVICE ON EXIST. CURB RAMP		1	\$674	1	0	\$674	\$674	\$1,000
12th St/Gordon, Pomona, CA	34.048668 -117.753082	INSTALL DETECTABLE WARNING DEVICE ON EXIST. CURB RAMP		1	\$674	1	0	\$674	\$674	\$1,000
363 W 4th St, Pomona, CA	34.056007 -117.752922	INSTALL DETECTABLE WARNING DEVICE ON EXIST. CURB RAMP	Item 15 at Parcel St & Park Ave	1	\$674	2	0	\$1,349	\$1,349	\$2,100
375 S Main St, Pomona, CA	34.056202 -117.752327	INSTALL DETECTABLE WARNING DEVICE ON EXIST. CURB RAMP		1	\$674	1	0	\$674	\$674	\$1,000
300-398 W 4th St, Pomona, CA	34.055912 -117.752281	INSTALL DETECTABLE WARNING DEVICE ON EXIST. CURB RAMP	Item 15 at Gorden St (3)	1	\$674	3	0	\$2,023	\$2,023	\$3,100
452-498 S Main St, Pomona, CA	34.055489 -117.752167	INSTALL DETECTABLE WARNING DEVICE ON EXIST. CURB RAMP		1	\$674	1	0	\$674	\$674	\$1,000
400 Civic Center Plaza, Pomona, CA	34.054756 -117.752152	INSTALL DETECTABLE WARNING DEVICE ON EXIST. CURB RAMP		1	\$674	1	0	\$674	\$674	\$1,000
Grand Ave/Main, Pomona, CA	34.047783 -117.751961	INSTALL DETECTABLE WARNING DEVICE ON EXIST. CURB RAMP		1	\$674	1	0	\$674	\$674	\$1,000
Main St/Fernleaf, Pomona, CA	34.045986 -117.751892	INSTALL DETECTABLE WARNING DEVICE ON EXIST. CURB RAMP		1	\$674	2	0	\$1,349	\$1,349	\$2,100





Public Right-of-Way ADA Transition Plan Report

City Hall W Mission Blvd, Pomona, CA	34.054974 -117.751282	INSTALL DETECTABLE WARNING DEVICE ON EXIST. CURB RAMP	Item 15 at Main St & Garey Ave, Item 1 at east lot	1	\$674	2	0	\$1,349	\$1,349	\$2,100
395 S Thomas St, Pomona, CA	34.056065 -117.751236	INSTALL DETECTABLE WARNING DEVICE ON EXIST. CURB RAMP	Item 14 and 15 at Main St & Thomas St	1	\$674	1	0	\$674	\$674	\$1,000
210 W 8th St, Pomona, CA	34.052299 -117.751183	INSTALL DETECTABLE WARNING DEVICE ON EXIST. CURB RAMP		1	\$674	1	0	\$674	\$674	\$1,000
100-198 W 4th St, Pomona, CA	34.055973 -117.750122	INSTALL DETECTABLE WARNING DEVICE ON EXIST. CURB RAMP		1	\$674	1	0	\$674	\$674	\$1,000
101 W Mission Blvd, Pomona, CA	34.055164 -117.750114	INSTALL DETECTABLE WARNING DEVICE ON EXIST. CURB RAMP		1	\$674	1	0	\$674	\$674	\$1,000
625 S Garey Ave, Pomona, CA	34.053963 -117.750069	INSTALL DETECTABLE WARNING DEVICE ON EXIST. CURB RAMP		1	\$674	1	0	\$674	\$674	\$1,000
444 S Garey Ave, Pomona, CA	34.055614 -117.750000	INSTALL DETECTABLE WARNING DEVICE ON EXIST. CURB RAMP	Item 15 @Garey & @Locust	1	\$674	2	0	\$1,349	\$1,349	\$2,100
101-199 E 6th St, Pomona, CA	34.054256 -117.749985	INSTALL DETECTABLE WARNING DEVICE ON EXIST. CURB RAMP	Item 15 @Garey & @Locust	1	\$674	3	0	\$2,023	\$2,023	\$3,100
107-163 E Mission Blvd, Pomona, CA	34.055168 -117.749954	INSTALL DETECTABLE WARNING DEVICE ON EXIST. CURB RAMP		1	\$674	1	0	\$674	\$674	\$1,000





165-199 E Mission Blvd, Pomona, CA	34.055183 -117.749344	INSTALL DETECTABLE WARNING DEVICE ON EXIST. CURB RAMP	1	\$674	1	0	\$674	\$674	\$1,000
---------------------------------------	--------------------------	--	---	-------	---	---	-------	-------	----------------

DISTRICT: 3**COUNT OF DEFICIENCIES: 28****TOTAL COST SUMMARY:****\$29,300**

Full Address	GPS	Item Description	Notes	Priority	Unit Cost	Quantity	Area	Subtotal	Escalated Total	Total Cost Estimated
E 6th St	34.054299 -117.748890	INSTALL DETECTABLE WARNING DEVICE ON EXIST. CURB RAMP		1	\$674	4	0	\$2,698	\$2,698	\$4,200
E 6th St	34.054299 -117.748890	INSTALL DETECTABLE WARNING DEVICE ON EXIST. CURB RAMP		1	\$674	2	0	\$1,349	\$1,349	\$2,100
S garey & Beaver Ct	34.042416 -117.749588	INSTALL DETECTABLE WARNING DEVICE ON EXIST. CURB RAMP		1	\$674	4	0	\$2,698	\$2,698	\$4,200
S garey & Franklin	34.040569 -117.749519	INSTALL DETECTABLE WARNING DEVICE ON EXIST. CURB RAMP		1	\$674	4	0	\$2,698	\$2,698	\$4,200
PHILADELPHIA @ PRIMROSE	34.033485 -117.742081	INSTALL DETECTABLE WARNING DEVICE ON EXIST. CURB RAMP		1	\$674	2	0	\$1,349	\$1,349	\$2,100
Primrose & Philidelphia	34.033485 -117.742081	INSTALL DETECTABLE WARNING DEVICE ON EXIST. CURB RAMP		1	\$674	2	0	\$1,349	\$1,349	\$2,100
Philadelphia & Primrose	34.033485 -117.742081	INSTALL DETECTABLE WARNING DEVICE ON EXIST. CURB RAMP		1	\$674	2	0	\$1,349	\$1,349	\$2,100



Public Right-of-Way ADA Transition Plan Report

S Towne & 12th	34.048962 -117.741081	INSTALL DETECTABLE WARNING DEVICE ON EXIST. CURB RAMP	1	\$674	2	0	\$1,349	\$1,349	\$2,100
S Towne & E Grand	34.048054 -117.741051	INSTALL DETECTABLE WARNING DEVICE ON EXIST. CURB RAMP	1	\$674	4	0	\$2,698	\$2,698	\$4,200
936 Packard Dr.	34.048031 -117.738823	INSTALL DETECTABLE WARNING DEVICE ON EXIST. CURB RAMP	1	\$674	1	0	\$674	\$674	\$1,000
937 Packard Dr.	34.048031 -117.738823	INSTALL DETECTABLE WARNING DEVICE ON EXIST. CURB RAMP	1	\$674	1	0	\$674	\$674	\$1,000

DISTRICT: 4

COUNT OF DEFICIENCIES: 18

TOTAL COST SUMMARY:

\$64,800

Full Address	GPS	Item Description	Notes	Priority	Unit Cost	Quantity	Area	Subtotal	Escalated Total	Total Cost Estimated
Terryview Mountain,	34.080603 -117.734096	REMOVE IMPROVEMENTS AND CONSTRUCT PCC CURB R	NW & SW corner	1	\$3,171	2	0	\$6,342	\$6,342	\$9,800
Wildrose Ave Terry View Ave,	34.080651 -117.733654	REMOVE IMPROVEMENTS AND CONSTRUCT PCC CURB R		1	\$3,171	2	0	\$6,342	\$6,342	\$9,800
1988 N SAN ANTONIO AVE,	34.079353 -117.736626	REMOVE IMPROVEMENTS AND CONSTRUCT PCC CURB R		1	\$3,171	1	0	\$3,171	\$3,171	\$4,900
689 N MOUNTAIN VIEW	34.064751 -117.734627	REMOVE IMPROVEMENTS AND CONSTRUCT PCC CURB R		1	\$3,171	1	0	\$3,171	\$3,171	\$4,900





Public Right-of-Way ADA Transition Plan Report

707 N MOUNTAIN VIEW	34.064949 -117.734627	REMOVE IMPROVEMENTS AND CONSTRUCT PCC CURB R	1	\$3,171	1	0	\$3,171	\$3,171	\$4,900
807 HAWTHORNE PLACE	34.061916 -117.734558	REMOVE IMPROVEMENTS AND CONSTRUCT PCC CURB R	1	\$3,171	1	0	\$3,171	\$3,171	\$4,900
849 Revees Place,	34.064945 -117.734474	REMOVE IMPROVEMENTS AND CONSTRUCT PCC CURB R	1	\$3,171	1	0	\$3,171	\$3,171	\$4,900
592 ARBOLEDA WY,	34.064030 -117.733353	REMOVE IMPROVEMENTS AND CONSTRUCT PCC CURB R	1	\$3,171	1	0	\$3,171	\$3,171	\$4,900
900 E HOLT	34.062725 -117.732796	REMOVE IMPROVEMENTS AND CONSTRUCT PCC CURB R	1	\$3,171	1	0	\$3,171	\$3,171	\$4,900
548 N RESERVOIR ST,	34.063515 -117.732193	REMOVE IMPROVEMENTS AND CONSTRUCT PCC CURB R	1	\$3,171	1	0	\$3,171	\$3,171	\$4,900
JAYCEE PARK N SAN ANTONIO AVE,	34.079525 -117.736668	INSTALL DETECTABLE WARNING DEVICE ON EXIST. CURB RAMP	1	\$674	1	0	\$674	\$674	\$1,000
Holt (NE Corner) Clairmont Place ,	34.062739 -117.735531	INSTALL DETECTABLE WARNING DEVICE ON EXIST. CURB RAMP	1	\$674	1	0	\$674	\$674	\$1,000
Holt (NW Corner) Clairmont Place ,	34.062739 -117.735531	INSTALL DETECTABLE WARNING DEVICE ON EXIST. CURB RAMP	1	\$674	1	0	\$674	\$674	\$1,000





Public Right-of-Way ADA Transition Plan Report

792 Briarwood,	34.079361 -117.736885	INSTALL DETECTABLE WARNING DEVICE ON EXIST. CURB RAMP		1	\$674	1	0	\$674	\$674	\$1,000
795 Briarwood,	34.079525 -117.736786	INSTALL DETECTABLE WARNING DEVICE ON EXIST. CURB RAMP		1	\$674	1	0	\$674	\$674	\$1,000
896 N HOLT	34.062710 -117.733345	INSTALL DETECTABLE WARNING DEVICE ON EXIST. CURB RAMP		1	\$674	1	0	\$674	\$674	\$1,000

DISTRICT: 5

COUNT OF DEFICIENCIES: 10

TOTAL COST SUMMARY: \$14,100

Full Address	GPS	Item Description	Notes	Priority	Unit Cost	Quantity	Area	Subtotal	Escalated Total	Total Cost Estimated
1797 w 9th st	34.049633 -117.782120	REMOVE IMPROVEMENTS AND CONSTRUCT PCC CURB R		1	\$3,171	1	0	\$3,171	\$3,171	\$4,900
1848 Wright St	34.048080 -117.784470	INSTALL DETECTABLE WARNING DEVICE ON EXIST. CURB RAMP		1	\$674	1	0	\$674	\$674	\$1,000
1851 Wright St	34.048187 -117.784470	INSTALL DETECTABLE WARNING DEVICE ON EXIST. CURB RAMP		1	\$674	2	0	\$1,349	\$1,349	\$2,100
1842 Wright St	34.048050 -117.784012	INSTALL DETECTABLE WARNING DEVICE ON EXIST. CURB RAMP		1	\$674	1	0	\$674	\$674	\$1,000
1842 w 9th st	34.049583 -117.783958	INSTALL DETECTABLE WARNING DEVICE ON EXIST. CURB RAMP		1	\$674	2	0	\$1,349	\$1,349	\$2,100





Public Right-of-Way ADA Transition Plan Report

1803 w 9th st	34.049641 -117.782387	INSTALL DETECTABLE WARNING DEVICE ON EXIST. CURB RAMP	1	\$674	1	0	\$674	\$674	\$1,000
1797 Denison St	34.050434 -117.782158	INSTALL DETECTABLE WARNING DEVICE ON EXIST. CURB RAMP	1	\$674	1	0	\$674	\$674	\$1,000
1797 w 9th st	34.049633 -117.782120	INSTALL DETECTABLE WARNING DEVICE ON EXIST. CURB RAMP	1	\$674	1	0	\$674	\$674	\$1,000

DISTRICT: 6

COUNT OF DEFICIENCIES: 8

TOTAL COST SUMMARY: \$27,600

Full Address	GPS	Item Description	Notes	Priority	Unit Cost	Quantity	Area	Subtotal	Escalated Total	Total Cost Estimated
2061 Las Vegas Ave	34.084248 -117.750702	REMOVE IMPROVEMENTS AND CONSTRUCT PCC CURB R		1	\$3,171	1	0	\$3,171	\$3,171	\$4,900
2133 Victoria Way	34.083607 -117.747391	REMOVE IMPROVEMENTS AND CONSTRUCT PCC CURB R		1	\$3,171	1	0	\$3,171	\$3,171	\$4,900
296 E La Verne Ave	34.082108 -117.746422	REMOVE IMPROVEMENTS AND CONSTRUCT PCC CURB R		1	\$3,171	1	0	\$3,171	\$3,171	\$4,900
304 E La Verne Ave	34.082008 -117.746223	REMOVE IMPROVEMENTS AND CONSTRUCT PCC CURB R		1	\$3,171	1	0	\$3,171	\$3,171	\$4,900
2104 E ORANGE GROVE AVE	34.082283 -117.746086	REMOVE IMPROVEMENTS AND CONSTRUCT PCC CURB R		1	\$3,171	1	0	\$3,171	\$3,171	\$4,900





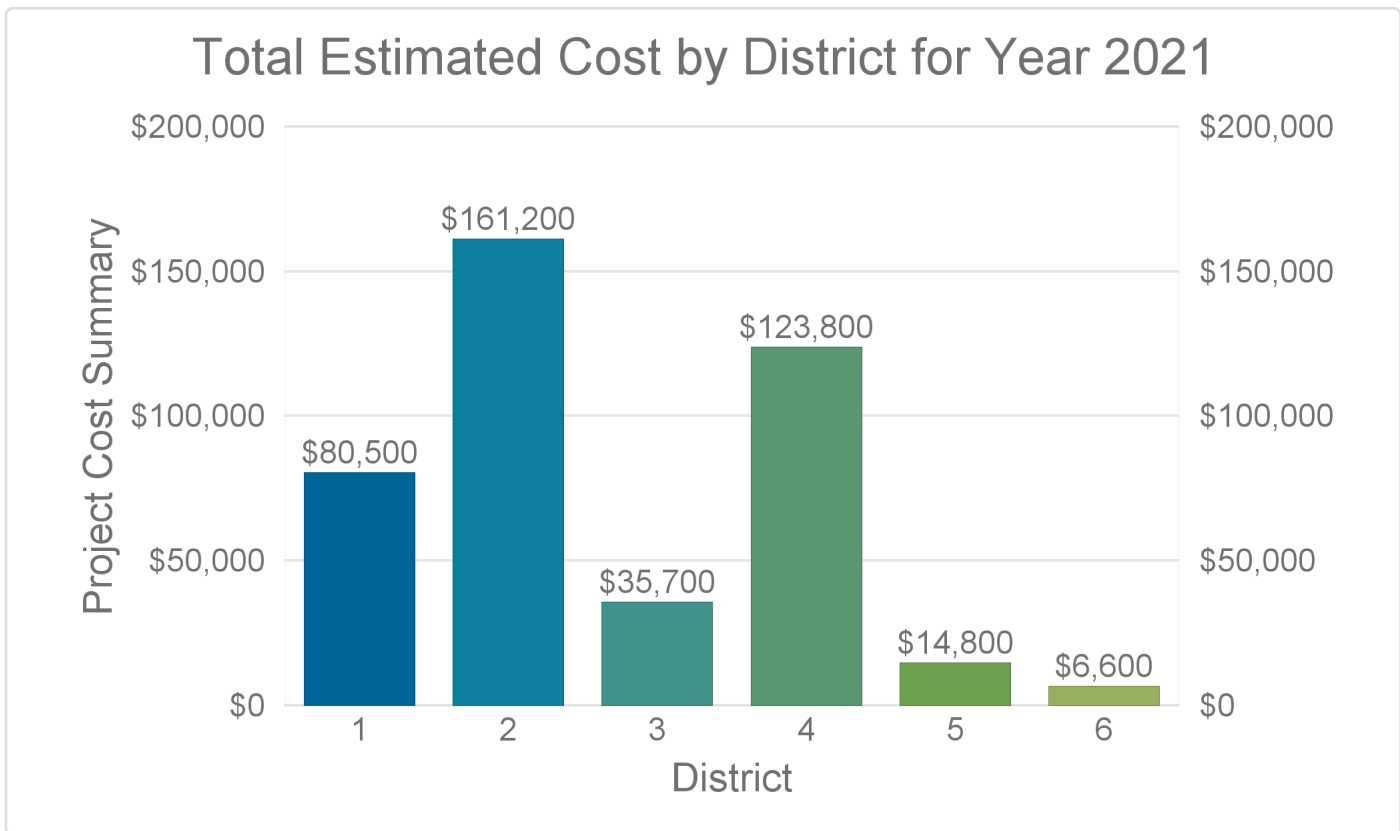
Public Right-of-Way ADA Transition Plan Report

ALLEY ON FORD 100 FEET WEST OF SELDON	34.083803 -117.753603	INSTALL DETECTABLE WARNING DEVICE ON EXIST. CURB RAMP	1	\$674	1	0	\$674	\$674	\$1,000
GAREY & FORD FORD	34.083836 -117.752502	INSTALL DETECTABLE WARNING DEVICE ON EXIST. CURB RAMP	1	\$674	2	0	\$1,349	\$1,349	\$2,100



Total District Cost Estimate Summary Table for Year 2021 :

	Priority 1 Estimated Costs	Priority 2 Estimated Costs	Priority 3 Estimated Costs	Priority 4 Estimated Costs	Total Estimated Project Costs
District 1	\$80,500	\$0	\$0	\$0	\$80,500
District 2	\$161,200	\$0	\$0	\$0	\$161,200
District 3	\$35,700	\$0	\$0	\$0	\$35,700
District 4	\$123,800	\$0	\$0	\$0	\$123,800
District 5	\$14,800	\$0	\$0	\$0	\$14,800
District 6	\$6,600	\$0	\$0	\$0	\$6,600
Total	\$422,600	\$0	\$0	\$0	\$422,600





DISTRICT: 1

COUNT OF DEFICIENCIES: 36

TOTAL COST SUMMARY:

\$80,500

Full Address	GPS	Item Description	Notes	Priority	Unit Cost	Quantity	Area	Subtotal	Escalated Total	Total Cost Estimated
AT VALLEY & BARJUD	34.057652 -117.803742	REMOVE IMPROVEMENTS AND CONSTRUCT PCC CURB R		1	\$3,171	1	0	\$3,171	\$3,330	\$5,200
943 Weber	34.066772 -117.773186	REMOVE IMPROVEMENTS AND CONSTRUCT PCC CURB R		1	\$3,171	1	0	\$3,171	\$3,330	\$5,200
931 Weber	34.066525 -117.773109	REMOVE IMPROVEMENTS AND CONSTRUCT PCC CURB R		1	\$3,171	1	0	\$3,171	\$3,330	\$5,200
1244 Pavilion Dr	34.069000 -117.772461	REMOVE IMPROVEMENTS AND CONSTRUCT PCC CURB R		1	\$3,171	1	0	\$3,171	\$3,330	\$5,200
1218 Pavilion Dr	34.069096 -117.772018	REMOVE IMPROVEMENTS AND CONSTRUCT PCC CURB R		1	\$3,171	1	0	\$3,171	\$3,330	\$5,200
871 Commercial St	34.059597 -117.765060	REMOVE IMPROVEMENTS AND CONSTRUCT PCC CURB R		1	\$3,171	1	0	\$3,171	\$3,330	\$5,200
848 Commercial St	34.059444 -117.764519	REMOVE IMPROVEMENTS AND CONSTRUCT PCC CURB R		1	\$3,171	1	0	\$3,171	\$3,330	\$5,200
835 Commercial St	34.059616 -117.764183	REMOVE IMPROVEMENTS AND CONSTRUCT PCC CURB R		1	\$3,171	1	0	\$3,171	\$3,330	\$5,200



A BUREAU VERITAS GROUP COMPANY



Public Right-of-Way ADA Transition Plan Report

797 Commercial St	34.059345 -117.763199	REMOVE IMPROVEMENTS AND CONSTRUCT PCC CURB R		1	\$3,171	2	0	\$6,342	\$6,660	\$10,300
2103 Avalon Ave	34.067101 -117.787918	INSTALL DETECTABLE WARNING DEVICE ON EXIST. CURB RAMP		1	\$674	1	0	\$674	\$708	\$1,100
Fairplex Dr/Elwood Ave.	34.068211 -117.787903	INSTALL DETECTABLE WARNING DEVICE ON EXIST. CURB RAMP		1	\$674	4	0	\$2,698	\$2,833	\$4,400
2102 Avalon Ave	34.066944 -117.787849	INSTALL DETECTABLE WARNING DEVICE ON EXIST. CURB RAMP		1	\$674	1	0	\$674	\$708	\$1,100
1150 Fairplex Dr	34.067665 -117.787682	INSTALL DETECTABLE WARNING DEVICE ON EXIST. CURB RAMP	JFK Park	1	\$674	1	0	\$674	\$708	\$1,100
1308 Bellevue Ave.	34.068386 -117.787453	INSTALL DETECTABLE WARNING DEVICE ON EXIST. CURB RAMP		1	\$674	1	0	\$674	\$708	\$1,100
1876 Elwood Ave.	34.068245 -117.787338	INSTALL DETECTABLE WARNING DEVICE ON EXIST. CURB RAMP		1	\$674	1	0	\$674	\$708	\$1,100
1013 Weber	34.067764 -117.773476	INSTALL DETECTABLE WARNING DEVICE ON EXIST. CURB RAMP		1	\$674	1	0	\$674	\$708	\$1,100
987 Weber	34.067345 -117.773354	INSTALL DETECTABLE WARNING DEVICE ON EXIST. CURB RAMP		1	\$674	1	0	\$674	\$708	\$1,100





Public Right-of-Way ADA Transition Plan Report

1305 Orange Grove	34.065845 -117.772949	INSTALL DETECTABLE WARNING DEVICE ON EXIST. CURB RAMP		1	\$674	1	0	\$674	\$708	\$1,100
1295 Orange Grove	34.065910 -117.772644	INSTALL DETECTABLE WARNING DEVICE ON EXIST. CURB RAMP	ELECTRIC POLE OBSTRUCTION S/W PATHWAY	1	\$674	1	0	\$674	\$708	\$1,100
854 Monterey Ave	34.060287 -117.764664	INSTALL DETECTABLE WARNING DEVICE ON EXIST. CURB RAMP		1	\$674	1	0	\$674	\$708	\$1,100
197 Newman St	34.059486 -117.764656	INSTALL DETECTABLE WARNING DEVICE ON EXIST. CURB RAMP	TV CABLE BOX COVER BROKEN	1	\$674	1	0	\$674	\$708	\$1,100
Hamilton & Holt	34.062054 -117.763405	INSTALL DETECTABLE WARNING DEVICE ON EXIST. CURB RAMP		1	\$674	4	0	\$2,698	\$2,833	\$4,400
Holt & Hamilton	34.062054 -117.763405	INSTALL DETECTABLE WARNING DEVICE ON EXIST. CURB RAMP		1	\$674	4	0	\$2,698	\$2,833	\$4,400
320 Hamilton Blvd	34.060429 -117.763245	INSTALL DETECTABLE WARNING DEVICE ON EXIST. CURB RAMP	12"/24"	1	\$674	1	0	\$674	\$708	\$1,100
792 Monterey Ave	34.060154 -117.763145	INSTALL DETECTABLE WARNING DEVICE ON EXIST. CURB RAMP		1	\$674	1	0	\$674	\$708	\$1,100
790 Center St	34.061043 -117.763138	INSTALL DETECTABLE WARNING DEVICE ON EXIST. CURB RAMP		1	\$674	1	0	\$674	\$708	\$1,100





DISTRICT: 2

COUNT OF DEFICIENCIES: 46

TOTAL COST SUMMARY:

\$161,200

Full Address	GPS	Item Description	Notes	Priority	Unit Cost	Quantity	Area	Subtotal	Escalated Total	Total Cost Estimated
Parking Old 1st St, Pomona, CA	34.058417 -117.749828	REMOVE IMPROVEMENTS AND CONSTRUCT PCC CURB R		1	\$3,171	1	0	\$3,171	\$3,330	\$5,200
100' E/O WHITE LEXINGTON, Pomona, CA	34.036724 -117.758118	REMOVE IMPROVEMENTS AND CONSTRUCT PCC CURB R		1	\$3,171	2	0	\$6,342	\$6,660	\$10,300
812 W 2nd St, Pomona, CA	34.057587 -117.757912	REMOVE IMPROVEMENTS AND CONSTRUCT PCC CURB R	Item 11- N/S across 812 W 2nd St	1	\$3,171	1	0	\$3,171	\$3,330	\$5,200
813 W 3rd St, Pomona, CA	34.056789 -117.757889	REMOVE IMPROVEMENTS AND CONSTRUCT PCC CURB R		1	\$3,171	1	0	\$3,171	\$3,330	\$5,200
319 S Cypress St, Pomona, CA	34.056553 -117.757782	REMOVE IMPROVEMENTS AND CONSTRUCT PCC CURB R		1	\$3,171	1	0	\$3,171	\$3,330	\$5,200
784 W 2nd St, Pomona, CA	34.057594 -117.757568	REMOVE IMPROVEMENTS AND CONSTRUCT PCC CURB R		1	\$3,171	1	0	\$3,171	\$3,330	\$5,200
780 W 3rd St, Pomona, CA	34.056690 -117.757507	REMOVE IMPROVEMENTS AND CONSTRUCT PCC CURB R		1	\$3,171	1	0	\$3,171	\$3,330	\$5,200
775 W 3rd St, Pomona, CA	34.056801 -117.757446	REMOVE IMPROVEMENTS AND CONSTRUCT PCC CURB R		1	\$3,171	1	0	\$3,171	\$3,330	\$5,200



A BUREAU VERITAS GROUP COMPANY



Public Right-of-Way ADA Transition Plan Report

291 S Rebecca St, Pomona, CA	34.056858 -117.756722	REMOVE IMPROVEMENTS AND CONSTRUCT PCC CURB R		1	\$3,171	1	0	\$3,171	\$3,330	\$5,200
684 W 3rd St, Pomona, CA	34.056713 -117.756470	REMOVE IMPROVEMENTS AND CONSTRUCT PCC CURB R		1	\$3,171	1	0	\$3,171	\$3,330	\$5,200
620 W 3rd St, Pomona, CA	34.056728 -117.755806	REMOVE IMPROVEMENTS AND CONSTRUCT PCC CURB R		1	\$3,171	1	0	\$3,171	\$3,330	\$5,200
611 W 2nd St, Pomona, CA	34.057751 -117.755737	REMOVE IMPROVEMENTS AND CONSTRUCT PCC CURB R	Item 14 at 2nd St/Parcel St	1	\$3,171	1	0	\$3,171	\$3,330	\$5,200
816 S Park Ave, Pomona, CA	34.052120 -117.754242	REMOVE IMPROVEMENTS AND CONSTRUCT PCC CURB R		1	\$3,171	1	0	\$3,171	\$3,330	\$5,200
809 S Gordon St, Pomona, CA	34.052204 -117.753281	REMOVE IMPROVEMENTS AND CONSTRUCT PCC CURB R	Item 14 & 15 at Gorden St	1	\$3,171	1	0	\$3,171	\$3,330	\$5,200
907 S Gordon St, Pomona, CA	34.051311 -117.753243	REMOVE IMPROVEMENTS AND CONSTRUCT PCC CURB R		1	\$3,171	1	0	\$3,171	\$3,330	\$5,200
378 W 9th St, Pomona, CA	34.051342 -117.752937	REMOVE IMPROVEMENTS AND CONSTRUCT PCC CURB R		1	\$3,171	1	0	\$3,171	\$3,330	\$5,200
330 W 8th St, Pomona, CA	34.052265 -117.752472	REMOVE IMPROVEMENTS AND CONSTRUCT PCC CURB R	Item 14 at Main St	1	\$3,171	1	0	\$3,171	\$3,330	\$5,200





Public Right-of-Way ADA Transition Plan Report

695 S Locust St, Pomona, CA	34.053383 -117.748955	REMOVE IMPROVEMENTS AND CONSTRUCT PCC CURB R	1	\$3,171	1	0	\$3,171	\$3,330	\$5,200
911 Locust St, Pomona, CA	34.051388 -117.748879	REMOVE IMPROVEMENTS AND CONSTRUCT PCC CURB R	1	\$3,171	1	0	\$3,171	\$3,330	\$5,200
201-299 E 9th St, Pomona, CA	34.051559 -117.748787	REMOVE IMPROVEMENTS AND CONSTRUCT PCC CURB R	1	\$3,171	1	0	\$3,171	\$3,330	\$5,200
914 Locust St, Pomona, CA	34.051357 -117.748749	REMOVE IMPROVEMENTS AND CONSTRUCT PCC CURB R	1	\$3,171	1	0	\$3,171	\$3,330	\$5,200
217 E 7th St, Pomona, CA	34.053383 -117.748688	REMOVE IMPROVEMENTS AND CONSTRUCT PCC CURB R	1	\$3,171	1	0	\$3,171	\$3,330	\$5,200
298 E 9th St, Pomona, CA	34.051476 -117.747757	REMOVE IMPROVEMENTS AND CONSTRUCT PCC CURB R	1	\$3,171	1	0	\$3,171	\$3,330	\$5,200
780 S Gibbs St, Pomona, CA	34.052631 -117.747704	REMOVE IMPROVEMENTS AND CONSTRUCT PCC CURB R	1	\$3,171	1	0	\$3,171	\$3,330	\$5,200
890 S Gibbs St, Pomona, CA	34.051632 -117.747665	REMOVE IMPROVEMENTS AND CONSTRUCT PCC CURB R	1	\$3,171	1	0	\$3,171	\$3,330	\$5,200
326 E 9th St, Pomona, CA	34.051483 -117.747421	REMOVE IMPROVEMENTS AND CONSTRUCT PCC CURB R	1	\$3,171	1	0	\$3,171	\$3,330	\$5,200



Public Right-of-Way ADA Transition Plan Report

252 3rd St, Pomona, CA	34.056817 -117.751771	INSTALL DETECTABLE WARNING DEVICE ON EXIST. CURB RAMP	At alley approach	1	\$674	2	0	\$1,349	\$1,416	\$2,200
103 S Thomas St, Pomona, CA	34.057782 -117.751314	INSTALL DETECTABLE WARNING DEVICE ON EXIST. CURB RAMP		1	\$674	1	0	\$674	\$708	\$1,100
W.University W 2nd St, Pomona, CA	34.057932 -117.745771	INSTALL DETECTABLE WARNING DEVICE ON EXIST. CURB RAMP	Item 15 at 2nd St/Garey Ave	1	\$674	1	0	\$674	\$708	\$1,100
700 W 3rd St, Pomona, CA	34.056709 -117.756683	INSTALL DETECTABLE WARNING DEVICE ON EXIST. CURB RAMP		1	\$674	1	0	\$674	\$708	\$1,100
510 W 7th St, Pomona, CA	34.053127 -117.754479	INSTALL DETECTABLE WARNING DEVICE ON EXIST. CURB RAMP	Item 15 at Park Ave	1	\$674	1	0	\$674	\$708	\$1,100
683 S Park Ave, Pomona, CA	34.053349 -117.754417	INSTALL DETECTABLE WARNING DEVICE ON EXIST. CURB RAMP		1	\$674	1	0	\$674	\$708	\$1,100
510 W 9th St, Pomona, CA	34.051308 -117.754417	INSTALL DETECTABLE WARNING DEVICE ON EXIST. CURB RAMP		1	\$674	1	0	\$674	\$708	\$1,100
791 S Park Ave, Pomona, CA	34.052380 -117.754387	INSTALL DETECTABLE WARNING DEVICE ON EXIST. CURB RAMP		1	\$674	1	0	\$674	\$708	\$1,100
811 S Park Ave, Pomona, CA	34.052170 -117.754379	INSTALL DETECTABLE WARNING DEVICE ON EXIST. CURB RAMP		1	\$674	1	0	\$674	\$708	\$1,100





Public Right-of-Way ADA Transition Plan Report

891 S Park Ave, Pomona, CA	34.051464 -117.754349	INSTALL DETECTABLE WARNING DEVICE ON EXIST. CURB RAMP		1	\$674	1	0	\$674	\$708	\$1,100
890 S Park Ave, Pomona, CA	34.051468 -117.754219	INSTALL DETECTABLE WARNING DEVICE ON EXIST. CURB RAMP		1	\$674	1	0	\$674	\$708	\$1,100
486 W 9th St, Pomona, CA	34.051315 -117.754120	INSTALL DETECTABLE WARNING DEVICE ON EXIST. CURB RAMP		1	\$674	1	0	\$674	\$708	\$1,100
809 S Gordon St, Pomona, CA	34.052204 -117.753281	INSTALL DETECTABLE WARNING DEVICE ON EXIST. CURB RAMP	Item 14 & 15 at Gordon St	1	\$674	1	0	\$674	\$708	\$1,100
987 S Garey Ave, Pomona, CA	34.050697 -117.749947	INSTALL DETECTABLE WARNING DEVICE ON EXIST. CURB RAMP		1	\$674	1	0	\$674	\$708	\$1,100
987 S Garey Ave, Pomona, CA	34.050697 -117.749947	INSTALL DETECTABLE WARNING DEVICE ON EXIST. CURB RAMP		1	\$674	1	0	\$674	\$708	\$1,100
1015 S Garey Ave, Pomona, CA	34.050419 -117.749931	INSTALL DETECTABLE WARNING DEVICE ON EXIST. CURB RAMP		1	\$674	1	0	\$674	\$708	\$1,100
800 S Garey Ave, Pomona, CA	34.052380 -117.749878	INSTALL DETECTABLE WARNING DEVICE ON EXIST. CURB RAMP	S/S School District Parking Lot, k remove d/w approach 9 x 28	1	\$674	1	0	\$674	\$708	\$1,100
940 S Garey Ave, Pomona, CA	34.051102 -117.749832	INSTALL DETECTABLE WARNING DEVICE ON EXIST. CURB RAMP		1	\$674	1	0	\$674	\$708	\$1,100





DISTRICT: 3

COUNT OF DEFICIENCIES: 14

TOTAL COST SUMMARY:

\$35,700

Full Address	GPS	Item Description	Notes	Priority	Unit Cost	Quantity	Area	Subtotal	Escalated Total	Total Cost Estimated
E E 9th St	34.051546 -117.749882	REMOVE IMPROVEMENTS AND CONSTRUCT PCC CURB R	Reconstruct at N/E & N/W	1	\$3,171	2	0	\$6,342	\$6,660	\$10,300
E E 9th St	34.051546 -117.749882	REMOVE IMPROVEMENTS AND CONSTRUCT PCC CURB R	Reconstruct Ramps S/E, N/W & S/W; T.D. @ N/F	1	\$3,171	3	0	\$9,514	\$9,989	\$15,500
Olive Street	34.029631 -117.753541	INSTALL DETECTABLE WARNING DEVICE ON EXIST. CURB RAMP		1	\$674	2	0	\$1,349	\$1,416	\$2,200
Olive Street	34.029631 -117.753541	INSTALL DETECTABLE WARNING DEVICE ON EXIST. CURB RAMP		1	\$674	2	0	\$1,349	\$1,416	\$2,200
Olive & Cynthia	34.029758 -117.745674	INSTALL DETECTABLE WARNING DEVICE ON EXIST. CURB RAMP		1	\$674	2	0	\$1,349	\$1,416	\$2,200
Olive St & Palomares	34.029785 -117.744759	INSTALL DETECTABLE WARNING DEVICE ON EXIST. CURB RAMP	raised /concrete repaired.	1	\$674	3	0	\$2,023	\$2,124	\$3,300



A BUREAU VERITAS GROUP COMPANY



DISTRICT: 4

COUNT OF DEFICIENCIES: 24

TOTAL COST SUMMARY:

\$123,800

Full Address	GPS	Item Description	Notes	Priority	Unit Cost	Quantity	Area	Subtotal	Escalated Total	Total Cost Estimated
ALLEY 100 FT EAST OF N PALOMARES ST COMO,	34.069707 -117.746203	REMOVE IMPROVEMENTS AND CONSTRUCT PCC CURB R		1	\$3,171	2	0	\$6,342	\$6,660	\$10,300
E JEFFERSON AVE COMO,	34.069707 -117.746203	REMOVE IMPROVEMENTS AND CONSTRUCT PCC CURB R		1	\$3,171	2	0	\$6,342	\$6,660	\$10,300
COMO N PALOMARES ST,	34.069707 -117.746203	REMOVE IMPROVEMENTS AND CONSTRUCT PCC CURB R		1	\$3,171	2	0	\$6,342	\$6,660	\$10,300
E JEFFERSON AVE N PALOMARES ST,	34.069707 -117.746203	REMOVE IMPROVEMENTS AND CONSTRUCT PCC CURB R		1	\$3,171	4	0	\$12,685	\$13,319	\$20,600
LINCOLN AT N PALOMARES ST COMO,	34.070724 -117.746017	REMOVE IMPROVEMENTS AND CONSTRUCT PCC CURB R		1	\$3,171	2	0	\$6,342	\$6,660	\$10,300
LINCOLN N PALOMARES ST,	34.070724 -117.746017	REMOVE IMPROVEMENTS AND CONSTRUCT PCC CURB R		1	\$3,171	2	0	\$6,342	\$6,660	\$10,300
PARK Como,	34.070808 -117.745835	REMOVE IMPROVEMENTS AND CONSTRUCT PCC CURB R		1	\$3,171	1	0	\$3,171	\$3,330	\$5,200
GARFIELD N PALOMARES ST,	34.071736 -117.745397	REMOVE IMPROVEMENTS AND CONSTRUCT PCC CURB R		1	\$3,171	2	0	\$6,342	\$6,660	\$10,300



A BUREAU VERITAS GROUP COMPANY



Public Right-of-Way ADA Transition Plan Report

PARK Lincoln Avenue,	34.070814 -117.744651	REMOVE IMPROVEMENTS AND CONSTRUCT PCC CURB R		1	\$3,171	1	0	\$3,171	\$3,330	\$5,200
LINCOLN COMO,	34.070716 -117.744571	REMOVE IMPROVEMENTS AND CONSTRUCT PCC CURB R		1	\$3,171	3	0	\$9,514	\$9,989	\$15,500
E JEFFERSON AVE N ELEANOR ST	34.069695 -117.743998	REMOVE IMPROVEMENTS AND CONSTRUCT PCC CURB R		1	\$3,171	3	0	\$9,514	\$9,989	\$15,500

DISTRICT: 5

COUNT OF DEFICIENCIES: 6

TOTAL COST SUMMARY:

\$14,800

Full Address	GPS	Item Description	Notes	Priority	Unit Cost	Quantity	Area	Subtotal	Escalated Total	Total Cost Estimated
VIEWPOINT CIR & VILLAGE LOOP	34.035191 -117.769814	REMOVE IMPROVEMENTS AND CONSTRUCT PCC CURB R		1	\$3,171	1	0	\$3,171	\$3,330	\$5,200
VIEWPOINT & VILLAGE LOOP ROAD,	34.035191 -117.769814	REMOVE IMPROVEMENTS AND CONSTRUCT PCC CURB R	N/E Corner	1	\$3,171	1	0	\$3,171	\$3,330	\$5,200
Viewpoint Cir & Village Loop	34.035191 -117.769814	INSTALL DETECTABLE WARNING DEVICE ON EXIST. CURB RAMP		1	\$674	2	0	\$1,349	\$1,416	\$2,200
1 Ridge Crest Cir	34.035339 -117.769127	INSTALL DETECTABLE WARNING DEVICE ON EXIST. CURB RAMP		1	\$674	1	0	\$674	\$708	\$1,100
2 Ridge Crest Cir	34.035362 -117.768997	INSTALL DETECTABLE WARNING DEVICE ON EXIST. CURB RAMP		1	\$674	1	0	\$674	\$708	\$1,100





DISTRICT: 6

COUNT OF DEFICIENCIES: 6

TOTAL COST SUMMARY:

\$6,600

Full Address	GPS	Item Description	Notes	Priority	Unit Cost	Quantity	Area	Subtotal	Escalated Total	Total Cost Estimated
BATTRAM VALERA	34.102583 -117.741417	INSTALL DETECTABLE WARNING DEVICE ON EXIST. CURB RAMP		1	\$674	2	0	\$1,349	\$1,416	\$2,200
STANWOOD HOLLANDER	34.100763 -117.740719	INSTALL DETECTABLE WARNING DEVICE ON EXIST. CURB RAMP		1	\$674	2	0	\$1,349	\$1,416	\$2,200
EDWIN HOLLANDER	34.101581 -117.740624	INSTALL DETECTABLE WARNING DEVICE ON EXIST. CURB RAMP		1	\$674	2	0	\$1,349	\$1,416	\$2,200

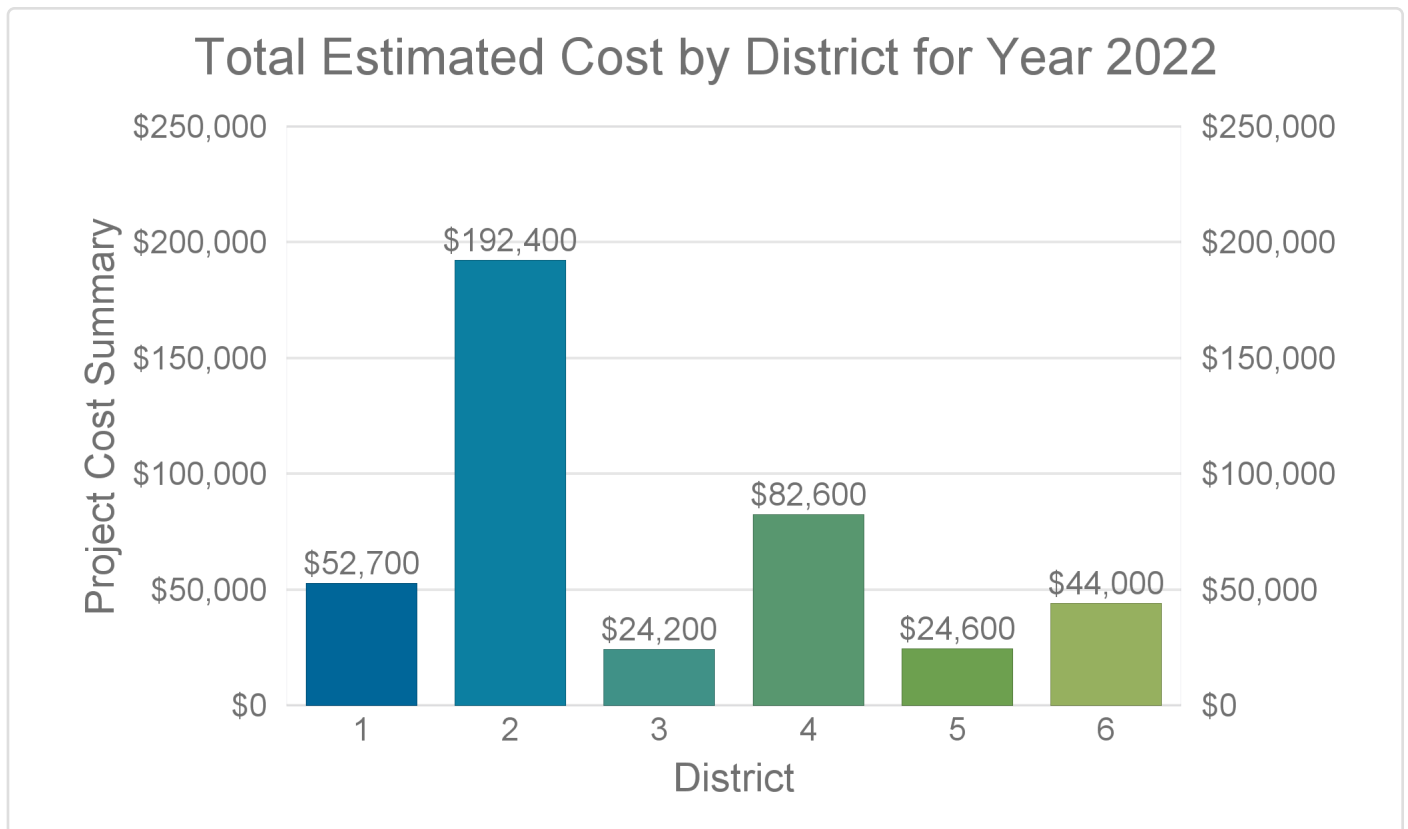


A BUREAU VERITAS GROUP COMPANY



Total District Cost Estimate Summary Table for Year 2022 :

	Priority 1 Estimated Costs	Priority 2 Estimated Costs	Priority 3 Estimated Costs	Priority 4 Estimated Costs	Total Estimated Project Costs
District 1	\$52,700	\$0	\$0	\$0	\$52,700
District 2	\$139,800	\$52,600	\$0	\$0	\$192,400
District 3	\$24,200	\$0	\$0	\$0	\$24,200
District 4	\$60,900	\$21,700	\$0	\$0	\$82,600
District 5	\$4,600	\$20,000	\$0	\$0	\$24,600
District 6	\$2,300	\$41,700	\$0	\$0	\$44,000
Total	\$284,500	\$136,000	\$0	\$0	\$420,500





DISTRICT: 1

COUNT OF DEFICIENCIES: 16

TOTAL COST SUMMARY:

\$52,700

Full Address	GPS	Item Description	Notes	Priority	Unit Cost	Quantity	Area	Subtotal	Escalated Total	Total Cost Estimated
Parcels & 1st Street	34.058544 -117.755623	REMOVE IMPROVEMENTS AND CONSTRUCT PCC CURB R		1	\$3,171	2	0	\$6,342	\$6,993	\$10,800
on 2nd & Parcels	34.057701 -117.755592	REMOVE IMPROVEMENTS AND CONSTRUCT PCC CURB R		1	\$3,171	2	0	\$6,342	\$6,993	\$10,800
at Parcels & 2nd Street	34.057701 -117.755592	REMOVE IMPROVEMENTS AND CONSTRUCT PCC CURB R		1	\$3,171	4	0	\$12,685	\$13,985	\$21,700
711 Gilbert	34.062958 -117.786743	INSTALL DETECTABLE WARNING DEVICE ON EXIST. CURB RAMP		1	\$674	1	0	\$674	\$744	\$1,200
Orange Grove Ave/Gilbert	34.062874 -117.786606	INSTALL DETECTABLE WARNING DEVICE ON EXIST. CURB RAMP		1	\$674	2	0	\$1,349	\$1,487	\$2,300
2065 Orange Grove Ave	34.062988 -117.786469	INSTALL DETECTABLE WARNING DEVICE ON EXIST. CURB RAMP		1	\$674	1	0	\$674	\$744	\$1,200
Orange Grove Ave/ Union Ave	34.063576 -117.783279	INSTALL DETECTABLE WARNING DEVICE ON EXIST. CURB RAMP		1	\$674	2	0	\$1,349	\$1,487	\$2,300
505 Randolph St	34.067028 -117.759377	INSTALL DETECTABLE WARNING DEVICE ON EXIST. CURB RAMP		1	\$674	1	0	\$674	\$744	\$1,200





Public Right-of-Way ADA Transition Plan Report

504 Randolph St	34.066864 -117.759346	INSTALL DETECTABLE WARNING DEVICE ON EXIST. CURB RAMP		1	\$674	1	0	\$674	\$744	\$1,200
-----------------	--------------------------	--	--	---	-------	---	---	-------	-------	----------------

DISTRICT: 2 **COUNT OF DEFICIENCIES: 74** **TOTAL COST SUMMARY: \$192,400**

Full Address	GPS	Item Description	Notes	Priority	Unit Cost	Quantity	Area	Subtotal	Escalated Total	Total Cost Estimated
Buena Vista/Mission, Pomona, CA	34.054675 -117.767512	REMOVE IMPROVEMENTS AND CONSTRUCT PCC CURB R		2	\$3,171	4	0	\$12,685	\$13,985	\$21,700
Buena Vista/6th, Pomona, CA	34.053771 -117.767480	REMOVE IMPROVEMENTS AND CONSTRUCT PCC CURB R		2	\$3,171	4	0	\$12,685	\$13,985	\$21,700
250 S Parcels St, Pomona, CA	34.057240 -117.755516	REMOVE IMPROVEMENTS AND CONSTRUCT PCC CURB R		1	\$3,171	1	0	\$3,171	\$3,496	\$5,400
590 W 2nd St, Pomona, CA	34.057648 -117.755478	REMOVE IMPROVEMENTS AND CONSTRUCT PCC CURB R		1	\$3,171	1	0	\$3,171	\$3,496	\$5,400
582 W 3rd St, Pomona, CA	34.056740 -117.755364	REMOVE IMPROVEMENTS AND CONSTRUCT PCC CURB R		1	\$3,171	1	0	\$3,171	\$3,496	\$5,400
295 S Park Ave, Pomona, CA	34.056877 -117.754532	REMOVE IMPROVEMENTS AND CONSTRUCT PCC CURB R		1	\$3,171	1	0	\$3,171	\$3,496	\$5,400
480 W 2nd St, Pomona, CA	34.057678 -117.754273	REMOVE IMPROVEMENTS AND CONSTRUCT PCC CURB R	Need bulbouts on Park to make ramps ADA compliant	1	\$3,171	1	0	\$3,171	\$3,496	\$5,400





Public Right-of-Way ADA Transition Plan Report

480 W 2nd St, Pomona, CA	34.057678 -117.754273	REMOVE IMPROVEMENTS AND CONSTRUCT PCC CURB R	Need field verification	1	\$3,171	1	0	\$3,171	\$3,496	\$5,400
601-649 S Park Ave, Pomona, CA	34.028851 -117.753532	REMOVE IMPROVEMENTS AND CONSTRUCT PCC CURB R	need verification	1	\$3,171	2	0	\$6,342	\$6,993	\$10,800
601-649 S Park Ave, Pomona, CA	34.028851 -117.753532	REMOVE IMPROVEMENTS AND CONSTRUCT PCC CURB R	need verification	1	\$3,171	1	0	\$3,171	\$3,496	\$5,400
@ RIO RANCHO ROAD PARK AVENUE, Pomona, CA	34.028851 -117.753532	REMOVE IMPROVEMENTS AND CONSTRUCT PCC CURB R	ADD 4 FOOT BYPASS FOR CURB RAMP	1	\$3,171	1	0	\$3,171	\$3,496	\$5,400
291 Main St/Phillips, Pomona, CA	34.056969 -117.752358	REMOVE IMPROVEMENTS AND CONSTRUCT PCC CURB R		1	\$3,171	1	0	\$3,171	\$3,496	\$5,400
101 E 3rd St, Pomona, CA	34.056988 -117.750084	REMOVE IMPROVEMENTS AND CONSTRUCT PCC CURB R		1	\$3,171	1	0	\$3,171	\$3,496	\$5,400
300 S Garey Ave, Pomona, CA	34.056904 -117.750046	REMOVE IMPROVEMENTS AND CONSTRUCT PCC CURB R		1	\$3,171	1	0	\$3,171	\$3,496	\$5,400
112 E 2nd St, Pomona, CA	34.057796 -117.749992	REMOVE IMPROVEMENTS AND CONSTRUCT PCC CURB R		1	\$3,171	1	0	\$3,171	\$3,496	\$5,400
311 E 4th St, Pomona, CA	34.056129 -117.747765	REMOVE IMPROVEMENTS AND CONSTRUCT PCC CURB R	Item 14 @Gibbs & @Elm	1	\$3,171	2	0	\$6,342	\$6,993	\$10,800





Public Right-of-Way ADA Transition Plan Report

410 E 3rd St, Pomona, CA	34.056957 -117.746689	REMOVE IMPROVEMENTS AND CONSTRUCT PCC CURB R	Item 14 @Elm, Item 15 @ Palomares	1	\$3,171	1	0	\$3,171	\$3,496	\$5,400
Oak/Mission, Pomona, CA	34.054618 -117.769691	INSTALL DETECTABLE WARNING DEVICE ON EXIST. CURB RAMP		2	\$674	2	0	\$1,349	\$1,487	\$2,300
Mission/Hamilton, Pomona, CA	34.054786 -117.763143	INSTALL DETECTABLE WARNING DEVICE ON EXIST. CURB RAMP		2	\$674	4	0	\$2,698	\$2,974	\$4,600
@ BARHILL AVENUE BAUDIN STREET, Pomona, CA	34.034600 -117.752645	INSTALL DETECTABLE WARNING DEVICE ON EXIST. CURB RAMP		2	\$674	2	0	\$1,349	\$1,487	\$2,300
586 W 4th St, Pomona, CA	34.055828 -117.755371	INSTALL DETECTABLE WARNING DEVICE ON EXIST. CURB RAMP	Parkinh lot s/s on 4th St	1	\$674	1	0	\$674	\$744	\$1,200
528 W 2nd St, Pomona, CA	34.057663 -117.754822	INSTALL DETECTABLE WARNING DEVICE ON EXIST. CURB RAMP		1	\$674	1	0	\$674	\$744	\$1,200
319 S Park Ave, Pomona, CA	34.056633 -117.754524	INSTALL DETECTABLE WARNING DEVICE ON EXIST. CURB RAMP		1	\$674	1	0	\$674	\$744	\$1,200
FRANKLIN PARK, Pomona, CA	34.028851 -117.753532	INSTALL DETECTABLE WARNING DEVICE ON EXIST. CURB RAMP		1	\$674	4	0	\$2,698	\$2,974	\$4,600
N/O FRANKLIN PARK, Pomona, CA	34.028851 -117.753532	INSTALL DETECTABLE WARNING DEVICE ON EXIST. CURB RAMP	VACANT LOT	1	\$674	2	0	\$1,349	\$1,487	\$2,300



A BUREAU VERITAS GROUP COMPANY



Public Right-of-Way ADA Transition Plan Report

PHILLIPS PARK, Pomona, CA	34.028851 -117.753532	INSTALL DETECTABLE WARNING DEVICE ON EXIST. CURB RAMP		1	\$674	4	0	\$2,698	\$2,974	\$4,600
VANDERGRIFT PARK, Pomona, CA	34.028851 -117.753532	INSTALL DETECTABLE WARNING DEVICE ON EXIST. CURB RAMP		1	\$674	2	0	\$1,349	\$1,487	\$2,300
@ BARHILL AVENUE PARK AVENUE, Pomona, CA	34.028851 -117.753532	INSTALL DETECTABLE WARNING DEVICE ON EXIST. CURB RAMP		1	\$674	2	0	\$1,349	\$1,487	\$2,300
@ RIO RANCHO ROAD PARK AVENUE, Pomona, CA	34.028851 -117.753532	INSTALL DETECTABLE WARNING DEVICE ON EXIST. CURB RAMP	ADD 4 FOOT BYPASS FOR CURB RAMP	1	\$674	3	0	\$2,023	\$2,231	\$3,500
291 Main St/Phillips, Pomona, CA	34.056969 -117.752358	INSTALL DETECTABLE WARNING DEVICE ON EXIST. CURB RAMP		1	\$674	1	0	\$674	\$744	\$1,200
301-399 W 3rd St, Pomona, CA	34.056927 -117.752319	INSTALL DETECTABLE WARNING DEVICE ON EXIST. CURB RAMP	Item 15 at Gorden St & Main St	1	\$674	2	0	\$1,349	\$1,487	\$2,300
256 S Main St, Pomona, CA	34.057270 -117.752235	INSTALL DETECTABLE WARNING DEVICE ON EXIST. CURB RAMP		1	\$674	1	0	\$674	\$744	\$1,200
280 W 3rd St, Pomona, CA	34.056824 -117.752060	INSTALL DETECTABLE WARNING DEVICE ON EXIST. CURB RAMP		1	\$674	1	0	\$674	\$744	\$1,200
200-250 W 3rd St, Pomona, CA	34.056843 -117.751228	INSTALL DETECTABLE WARNING DEVICE ON EXIST. CURB RAMP		1	\$674	1	0	\$674	\$744	\$1,200





Public Right-of-Way ADA Transition Plan Report

184 W 3rd St, Pomona, CA	34.056850 -117.751022	INSTALL DETECTABLE WARNING DEVICE ON EXIST. CURB RAMP		1	\$674	1	0	\$674	\$744	\$1,200
114 W 3rd St, Pomona, CA	34.056870 -117.750290	INSTALL DETECTABLE WARNING DEVICE ON EXIST. CURB RAMP		1	\$674	1	0	\$674	\$744	\$1,200
305 S Garey Ave, Pomona, CA	34.056866 -117.750176	INSTALL DETECTABLE WARNING DEVICE ON EXIST. CURB RAMP		1	\$674	1	0	\$674	\$744	\$1,200
115-199 E 3rd St, Pomona, CA	34.056988 -117.749939	INSTALL DETECTABLE WARNING DEVICE ON EXIST. CURB RAMP		1	\$674	1	0	\$674	\$744	\$1,200
196 E 3rd St, Pomona, CA	34.056900 -117.749069	INSTALL DETECTABLE WARNING DEVICE ON EXIST. CURB RAMP		1	\$674	1	0	\$674	\$744	\$1,200
280 S Lucust St, Pomona, CA	34.057098 -117.748955	INSTALL DETECTABLE WARNING DEVICE ON EXIST. CURB RAMP		1	\$674	1	0	\$674	\$744	\$1,200
210 E 3rd St, Pomona, CA	34.056904 -117.748879	INSTALL DETECTABLE WARNING DEVICE ON EXIST. CURB RAMP	Item 15 @Locus & @Gibbs	1	\$674	2	0	\$1,349	\$1,487	\$2,300
287 E 3rd St, Pomona, CA	34.057034 -117.748085	INSTALL DETECTABLE WARNING DEVICE ON EXIST. CURB RAMP		1	\$674	1	0	\$674	\$744	\$1,200
311 E 3rd St, Pomona, CA	34.057037 -117.747795	INSTALL DETECTABLE WARNING DEVICE ON EXIST. CURB RAMP		1	\$674	1	0	\$674	\$744	\$1,200





Public Right-of-Way ADA Transition Plan Report

310 E 3rd St, Pomona, CA	34.056931 -117.747788	INSTALL DETECTABLE WARNING DEVICE ON EXIST. CURB RAMP	Item 15 @Gibbs & @Elm	1	\$674	2	0	\$1,349	\$1,487	\$2,300
411 E 3rd St, Pomona, CA	34.057068 -117.746697	INSTALL DETECTABLE WARNING DEVICE ON EXIST. CURB RAMP	Item 15 @Elm & @Palomares	1	\$674	2	0	\$1,349	\$1,487	\$2,300
410 E 3rd St, Pomona, CA	34.056957 -117.746689	INSTALL DETECTABLE WARNING DEVICE ON EXIST. CURB RAMP	Item 14 @Elm, Item 15 @ Palomares	1	\$674	1	0	\$674	\$744	\$1,200

DISTRICT: 3

COUNT OF DEFICIENCIES: 21

TOTAL COST SUMMARY: \$24,200

Full Address	GPS	Item Description	Notes	Priority	Unit Cost	Quantity	Area	Subtotal	Escalated Total	Total Cost Estimated
Olive & Nelson	34.029713 -117.747643	INSTALL DETECTABLE WARNING DEVICE ON EXIST. CURB RAMP		1	\$674	2	0	\$1,349	\$1,487	\$2,300
OLIVE & ANGELA	34.029736 -117.746498	INSTALL DETECTABLE WARNING DEVICE ON EXIST. CURB RAMP		1	\$674	4	0	\$2,698	\$2,974	\$4,600
ANGELA & ORCHID LN	34.028854 -117.746346	INSTALL DETECTABLE WARNING DEVICE ON EXIST. CURB RAMP		1	\$674	2	0	\$1,349	\$1,487	\$2,300
Carson Ln	34.036369 -117.738854	INSTALL DETECTABLE WARNING DEVICE ON EXIST. CURB RAMP		1	\$674	2	0	\$1,349	\$1,487	\$2,300
Titus Ave	34.036297 -117.738503	INSTALL DETECTABLE WARNING DEVICE ON EXIST. CURB RAMP	New Ramp @ S/E; T.D. @ S/w	1	\$674	1	0	\$674	\$744	\$1,200





Public Right-of-Way ADA Transition Plan Report

397 Garfield Avenue,	34.071819 -117.745499	REMOVE IMPROVEMENTS AND CONSTRUCT PCC CURB R		1	\$3,171	1	0	\$3,171	\$3,496	\$5,400
405 Como,	34.071045 -117.745453	REMOVE IMPROVEMENTS AND CONSTRUCT PCC CURB R		1	\$3,171	1	0	\$3,171	\$3,496	\$5,400
495 Lincoln Avenue,	34.070797 -117.744263	REMOVE IMPROVEMENTS AND CONSTRUCT PCC CURB R		1	\$3,171	1	0	\$3,171	\$3,496	\$5,400
516 Lincoln Avenue,	34.070629 -117.743805	REMOVE IMPROVEMENTS AND CONSTRUCT PCC CURB R		1	\$3,171	1	0	\$3,171	\$3,496	\$5,400
797 N. MOUNTAIN VIEW	34.065697 -117.734551	REMOVE IMPROVEMENTS AND CONSTRUCT PCC CURB R		1	\$3,171	1	0	\$3,171	\$3,496	\$5,400
798 N MOUNTAIN VIEW	34.065567 -117.734428	REMOVE IMPROVEMENTS AND CONSTRUCT PCC CURB R		1	\$3,171	1	0	\$3,171	\$3,496	\$5,400
806 N MOUNTAIN VIEW	34.065575 -117.734398	REMOVE IMPROVEMENTS AND CONSTRUCT PCC CURB R		1	\$3,171	1	0	\$3,171	\$3,496	\$5,400
611 SAN ANTONIO	34.064140 -117.736733	INSTALL DETECTABLE WARNING DEVICE ON EXIST. CURB RAMP	5" DIA HOLE TO BE FILLED	1	\$674	4	0	\$2,698	\$2,974	\$4,600
855 Kingsley Ave,	34.066559 -117.735062	INSTALL DETECTABLE WARNING DEVICE ON EXIST. CURB RAMP	North and South corners of school are missing domes	1	\$674	2	0	\$1,349	\$1,487	\$2,300





DISTRICT: 5

COUNT OF DEFICIENCIES: 14

TOTAL COST SUMMARY:

\$24,600

Full Address	GPS	Item Description	Notes	Priority	Unit Cost	Quantity	Area	Subtotal	Escalated Total	Total Cost Estimated
South side Avenida Rancheros	34.037675 -117.794651	REMOVE IMPROVEMENTS AND CONSTRUCT PCC CURB R		2	\$3,171	2	0	\$6,342	\$6,993	\$10,800
Santa Murice Church Mission Boulevard	34.040914 -117.797834	INSTALL DETECTABLE WARNING DEVICE ON EXIST. CURB RAMP		2	\$674	2	0	\$1,349	\$1,487	\$2,300
w mission blvd Avenida Rancheros	34.037675 -117.794651	INSTALL DETECTABLE WARNING DEVICE ON EXIST. CURB RAMP	Intersection	2	\$674	4	0	\$2,698	\$2,974	\$4,600
Park Entrance Santa Clara Drive	34.036992 -117.787218	INSTALL DETECTABLE WARNING DEVICE ON EXIST. CURB RAMP		2	\$674	2	0	\$1,349	\$1,487	\$2,300
Old Pomona Rd & Village Loop	34.034103 -117.769630	INSTALL DETECTABLE WARNING DEVICE ON EXIST. CURB RAMP		1	\$674	4	0	\$2,698	\$2,974	\$4,600

DISTRICT: 6

COUNT OF DEFICIENCIES: 16

TOTAL COST SUMMARY:

\$44,000

Full Address	GPS	Item Description	Notes	Priority	Unit Cost	Quantity	Area	Subtotal	Escalated Total	Total Cost Estimated
SAN PALO	34.038203 -117.794384	REMOVE IMPROVEMENTS AND CONSTRUCT PCC CURB R		2	\$3,171	2	0	\$6,342	\$6,993	\$10,800





Public Right-of-Way ADA Transition Plan Report

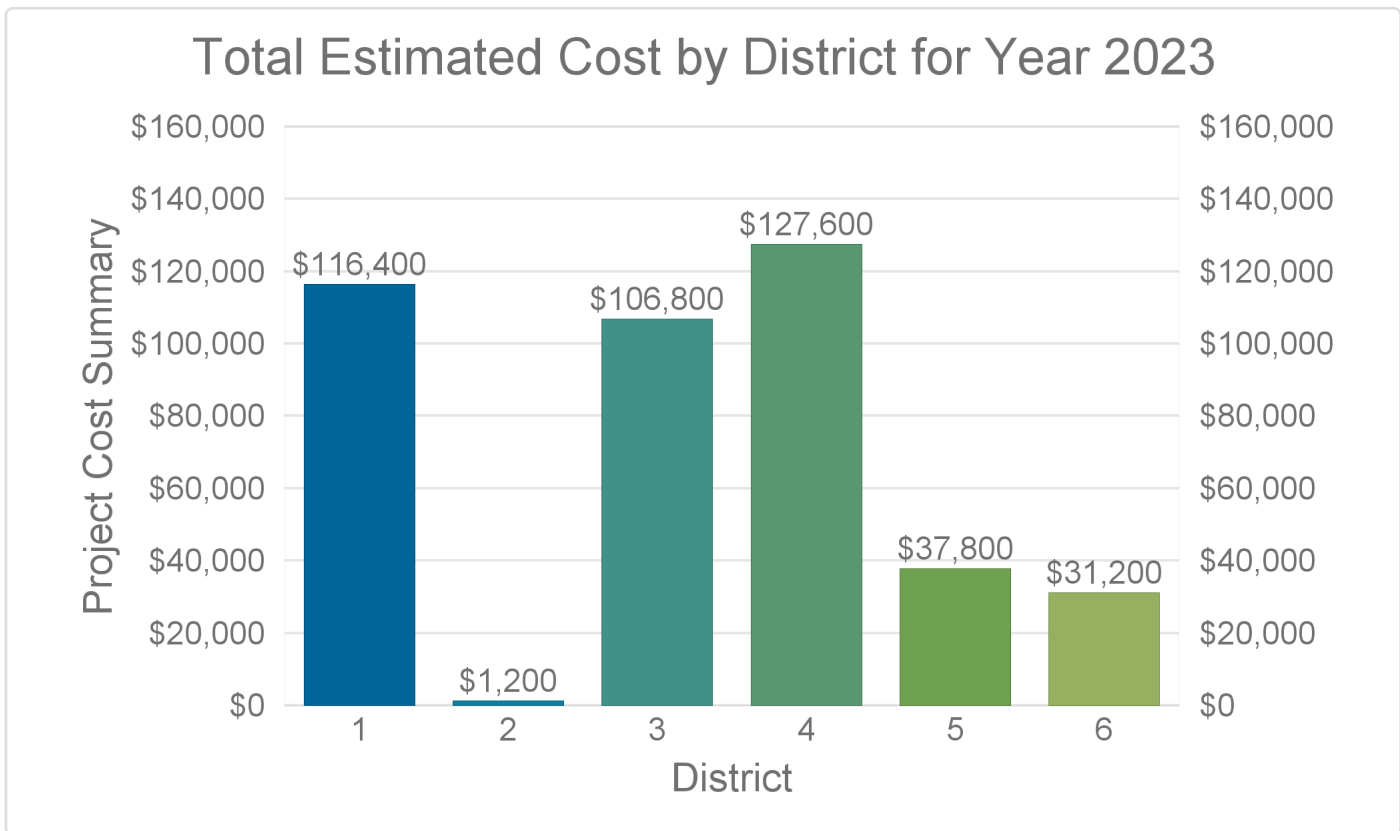
2300 Edmond	34.090123 -117.754632	REMOVE IMPROVEMENTS AND CONSTRUCT PCC CURB R	2	\$3,171	4	0	\$12,685	\$13,985	\$21,700
GAREY WILLOW	34.078516 -117.752428	INSTALL DETECTABLE WARNING DEVICE ON EXIST. CURB RAMP	2	\$674	2	0	\$1,349	\$1,487	\$2,300
QUEENANNES BERKSHIRE	34.081630 -117.752201	INSTALL DETECTABLE WARNING DEVICE ON EXIST. CURB RAMP	2	\$674	2	0	\$1,349	\$1,487	\$2,300
WINDSOR PLACE ALISIO	34.080195 -117.751623	INSTALL DETECTABLE WARNING DEVICE ON EXIST. CURB RAMP	2	\$674	2	0	\$1,349	\$1,487	\$2,300
200 FT N/O TATE CADILLAC	34.078787 -117.751168	INSTALL DETECTABLE WARNING DEVICE ON EXIST. CURB RAMP	2	\$674	2	0	\$1,349	\$1,487	\$2,300
McKINLEY @ PARK AVENUE	34.075264 -117.754265	INSTALL DETECTABLE WARNING DEVICE ON EXIST. CURB RAMP	1	\$674	2	0	\$1,349	\$1,487	\$2,300





Total District Cost Estimate Summary Table for Year 2023 :

	Priority 1 Estimated Costs	Priority 2 Estimated Costs	Priority 3 Estimated Costs	Priority 4 Estimated Costs	Total Estimated Project Costs
District 1	\$0	\$116,400	\$0	\$0	\$116,400
District 2	\$0	\$1,200	\$0	\$0	\$1,200
District 3	\$0	\$106,800	\$0	\$0	\$106,800
District 4	\$0	\$127,600	\$0	\$0	\$127,600
District 5	\$0	\$37,800	\$0	\$0	\$37,800
District 6	\$0	\$31,200	\$0	\$0	\$31,200
Total	\$0	\$421,000	\$0	\$0	\$421,000





DISTRICT: 1

COUNT OF DEFICIENCIES: 52

TOTAL COST SUMMARY:

\$116,400

Full Address	GPS	Item Description	Notes	Priority	Unit Cost	Quantity	Area	Subtotal	Escalated Total	Total Cost Estimated
OMAR STREET @ HUMBOLT WAY	34.056831 -117.805969	REMOVE IMPROVEMENTS AND CONSTRUCT PCC CURB R		2	\$3,171	2	0	\$6,342	\$7,342	\$11,400
HEINNIPEN @HUMBOLT	34.057400 -117.805450	REMOVE IMPROVEMENTS AND CONSTRUCT PCC CURB R		2	\$3,171	2	0	\$6,342	\$7,342	\$11,400
AT VALLEY BLVD & DUPONT	34.059658 -117.801277	REMOVE IMPROVEMENTS AND CONSTRUCT PCC CURB R		2	\$3,171	1	0	\$3,171	\$3,671	\$5,700
MICHAEL DRIVE & ALDIS	34.062500 -117.797325	REMOVE IMPROVEMENTS AND CONSTRUCT PCC CURB R		2	\$3,171	2	0	\$6,342	\$7,342	\$11,400
ATRANDY & BARJUD	34.060703 -117.796654	REMOVE IMPROVEMENTS AND CONSTRUCT PCC CURB R		2	\$3,171	2	0	\$6,342	\$7,342	\$11,400
AT BARJUD & RIDGEWAY	34.060711 -117.795273	REMOVE IMPROVEMENTS AND CONSTRUCT PCC CURB R		2	\$3,171	1	0	\$3,171	\$3,671	\$5,700
Holt Ave./Dudley	34.061504 -117.788246	REMOVE IMPROVEMENTS AND CONSTRUCT PCC CURB R		2	\$3,171	1	0	\$3,171	\$3,671	\$5,700
Dudley/Holt Ave	34.061718 -117.776680	REMOVE IMPROVEMENTS AND CONSTRUCT PCC CURB R		2	\$3,171	1	0	\$3,171	\$3,671	\$5,700



A BUREAU VERITAS GROUP COMPANY



Public Right-of-Way ADA Transition Plan Report

AT VALLEY BLVD & DUPONT	34.059658 -117.801277	INSTALL DETECTABLE WARNING DEVICE ON EXIST. CURB RAMP		2	\$674	1	0	\$674	\$781	\$1,200
AT CATHY AVE & DUPONT	34.058697 -117.800453	INSTALL DETECTABLE WARNING DEVICE ON EXIST. CURB RAMP		2	\$674	2	0	\$1,349	\$1,561	\$2,400
AT BARJUD & RIDGEWAY	34.060711 -117.795273	INSTALL DETECTABLE WARNING DEVICE ON EXIST. CURB RAMP		2	\$674	1	0	\$674	\$781	\$1,200
Holt Ave./Dudley	34.061504 -117.788246	INSTALL DETECTABLE WARNING DEVICE ON EXIST. CURB RAMP		2	\$674	2	0	\$1,349	\$1,561	\$2,400
832 Gleneagles Ave	34.063869 -117.788017	INSTALL DETECTABLE WARNING DEVICE ON EXIST. CURB RAMP	4" curb 12" gutter	2	\$674	1	0	\$674	\$781	\$1,200
N/A & Fairplex Dr/Arroyo Dr.	34.063972 -117.787567	INSTALL DETECTABLE WARNING DEVICE ON EXIST. CURB RAMP		2	\$674	3	0	\$2,023	\$2,342	\$3,600
N/A & Fairplex Dr/Orange Grove Ave	34.062675 -117.787552	INSTALL DETECTABLE WARNING DEVICE ON EXIST. CURB RAMP		2	\$674	3	0	\$2,023	\$2,342	\$3,600
N/A & FairplexValley Blvd	34.061440 -117.787537	INSTALL DETECTABLE WARNING DEVICE ON EXIST. CURB RAMP		2	\$674	4	0	\$2,698	\$3,123	\$4,800
2040 Holt Ave.	34.061398 -117.786301	INSTALL DETECTABLE WARNING DEVICE ON EXIST. CURB RAMP		2	\$674	2	0	\$1,349	\$1,561	\$2,400





Public Right-of-Way ADA Transition Plan Report

Holt Ave./Union Ave	34.061558 -117.783211	INSTALL DETECTABLE WARNING DEVICE ON EXIST. CURB RAMP		2	\$674	4	0	\$2,698	\$3,123	\$4,800
905 Prock St.	34.063786 -117.782913	INSTALL DETECTABLE WARNING DEVICE ON EXIST. CURB RAMP	ADJUST TESCOFLEX PB, EDISON POLE	2	\$674	1	0	\$674	\$781	\$1,200
904 Prock St.	34.063828 -117.782723	INSTALL DETECTABLE WARNING DEVICE ON EXIST. CURB RAMP	MAILBOX	2	\$674	1	0	\$674	\$781	\$1,200
Holt Ave./New York Dr.	34.061592 -117.781845	INSTALL DETECTABLE WARNING DEVICE ON EXIST. CURB RAMP		2	\$674	2	0	\$1,349	\$1,561	\$2,400
Glen Ave./Orange Grove Ave	34.064007 -117.781212	INSTALL DETECTABLE WARNING DEVICE ON EXIST. CURB RAMP		2	\$674	3	0	\$2,023	\$2,342	\$3,600
1627 Orange Grove Ave	34.064377 -117.779862	INSTALL DETECTABLE WARNING DEVICE ON EXIST. CURB RAMP		2	\$674	1	0	\$674	\$781	\$1,200
Holt Ave./Erie St.	34.061668 -117.778854	INSTALL DETECTABLE WARNING DEVICE ON EXIST. CURB RAMP	RELOCATE 1 T. S BOX @ RAMP	2	\$674	4	0	\$2,698	\$3,123	\$4,800
Dudley/Orange Grove	34.064907 -117.777000	INSTALL DETECTABLE WARNING DEVICE ON EXIST. CURB RAMP		2	\$674	4	0	\$2,698	\$3,123	\$4,800
607 Dudley	34.062817 -117.776817	INSTALL DETECTABLE WARNING DEVICE ON EXIST. CURB RAMP		2	\$674	1	0	\$674	\$781	\$1,200





DISTRICT: 2 **COUNT OF DEFICIENCIES: 1** **TOTAL COST SUMMARY:** **\$1,200**

Full Address	GPS	Item Description	Notes	Priority	Unit Cost	Quantity	Area	Subtotal	Escalated Total	Total Cost Estimated
12th St/Thomas St, Pomona, CA	34.048747 -117.750903	INSTALL DETECTABLE WARNING DEVICE ON EXIST. CURB RAMP		2	\$674	1	0	\$674	\$781	\$1,200

DISTRICT: 3 **COUNT OF DEFICIENCIES: 44** **TOTAL COST SUMMARY:** **\$106,800**

Full Address	GPS	Item Description	Notes	Priority	Unit Cost	Quantity	Area	Subtotal	Escalated Total	Total Cost Estimated
E E Grand Ave	34.047911 -117.749713	REMOVE IMPROVEMENTS AND CONSTRUCT PCC CURB R		2	\$3,171	1	0	\$3,171	\$3,671	\$5,700
E E Grand Ave	34.047911 -117.749713	REMOVE IMPROVEMENTS AND CONSTRUCT PCC CURB R	Reconstruct S/W, S/E & N/E; T.D. @ N/W	2	\$3,171	3	0	\$9,514	\$11,013	\$17,100
E E Mission Blvd	34.055396 -117.741242	REMOVE IMPROVEMENTS AND CONSTRUCT PCC CURB R		2	\$3,171	4	0	\$12,685	\$14,684	\$22,800
Reservoir St	34.061904 -117.732871	REMOVE IMPROVEMENTS AND CONSTRUCT PCC CURB R	Reconstruct Ramp S/E	2	\$3,171	1	0	\$3,171	\$3,671	\$5,700
Reservoir St	34.061904 -117.732871	REMOVE IMPROVEMENTS AND CONSTRUCT PCC CURB R	SW, SE, & NE	2	\$3,171	3	0	\$9,514	\$11,013	\$17,100





Public Right-of-Way ADA Transition Plan Report

E E Mission Blvd	34.055396 -117.741242	INSTALL DETECTABLE WARNING DEVICE ON EXIST. CURB RAMP	Grind Lip	2	\$674	4	0	\$2,698	\$3,123	\$4,800
E E Mission Blvd	34.055396 -117.741242	INSTALL DETECTABLE WARNING DEVICE ON EXIST. CURB RAMP	Grind Lip	2	\$674	4	0	\$2,698	\$3,123	\$4,800
Reservoir St	34.061904 -117.732871	INSTALL DETECTABLE WARNING DEVICE ON EXIST. CURB RAMP	NW SW	2	\$674	2	0	\$1,349	\$1,561	\$2,400
Reservoir St	34.061904 -117.732871	INSTALL DETECTABLE WARNING DEVICE ON EXIST. CURB RAMP		2	\$674	4	0	\$2,698	\$3,123	\$4,800
Reservoir St	34.061904 -117.732871	INSTALL DETECTABLE WARNING DEVICE ON EXIST. CURB RAMP	SE NE	2	\$674	2	0	\$1,349	\$1,561	\$2,400
Reservoir St	34.061904 -117.732871	INSTALL DETECTABLE WARNING DEVICE ON EXIST. CURB RAMP		2	\$674	4	0	\$2,698	\$3,123	\$4,800
Reservoir St	34.061904 -117.732871	INSTALL DETECTABLE WARNING DEVICE ON EXIST. CURB RAMP	N/W & S/W	2	\$674	2	0	\$1,349	\$1,561	\$2,400
Reservoir St	34.061904 -117.732871	INSTALL DETECTABLE WARNING DEVICE ON EXIST. CURB RAMP		2	\$674	4	0	\$2,698	\$3,123	\$4,800
Reservoir St	34.061904 -117.732871	INSTALL DETECTABLE WARNING DEVICE ON EXIST. CURB RAMP	N/W & S/W	2	\$674	2	0	\$1,349	\$1,561	\$2,400





Reservoir St	34.061904 -117.732871	INSTALL DETECTABLE WARNING DEVICE ON EXIST. CURB RAMP		2	\$674	4	0	\$2,698	\$3,123	\$4,800
--------------	--------------------------	--	--	---	-------	---	---	---------	---------	----------------

DISTRICT: 4 COUNT OF DEFICIENCIES: 50 TOTAL COST SUMMARY: \$127,600

Full Address	GPS	Item Description	Notes	Priority	Unit Cost	Quantity	Area	Subtotal	Escalated Total	Total Cost Estimated
Mckinley/Orange Grove,	34.074206 -117.750426	REMOVE IMPROVEMENTS AND CONSTRUCT PCC CURB R		2	\$3,171	4	0	\$12,685	\$14,684	\$22,800
N N N PALOMARES ST ST E Center St,	34.061558 -117.745903	REMOVE IMPROVEMENTS AND CONSTRUCT PCC CURB R	Relocate street light box	2	\$3,171	4	0	\$12,685	\$14,684	\$22,800
CENTER N PALOMARES ST,	34.061558 -117.745903	REMOVE IMPROVEMENTS AND CONSTRUCT PCC CURB R		2	\$3,171	3	0	\$9,514	\$11,013	\$17,100
Empty Lot Pasadena St/Clark,	34.063956 -117.729061	REMOVE IMPROVEMENTS AND CONSTRUCT PCC CURB R	ADJUST WM/REPLACE CURB @ CURB RETURN	2	\$3,171	1	0	\$3,171	\$3,671	\$5,700
Indian Hill/Kingsley,	34.078553 -117.719335	REMOVE IMPROVEMENTS AND CONSTRUCT PCC CURB R		2	\$3,171	3	0	\$9,514	\$11,013	\$17,100
PARKING LOT E Pasadena St,	34.063566 -117.750288	INSTALL DETECTABLE WARNING DEVICE ON EXIST. CURB RAMP	CHECK ROW FOR ROOT SHAVE	2	\$674	1	0	\$674	\$781	\$1,200
PASADENA N PALOMARES ST,	34.063606 -117.745975	INSTALL DETECTABLE WARNING DEVICE ON EXIST. CURB RAMP		2	\$674	4	0	\$2,698	\$3,123	\$4,800





Public Right-of-Way ADA Transition Plan Report

HOLT N PALOMARES ST,	34.062484 -117.745939	INSTALL DETECTABLE WARNING DEVICE ON EXIST. CURB RAMP	2	\$674	4	0	\$2,698	\$3,123	\$4,800	
E E HOLT AVE/Clark,	34.062554 -117.745906	INSTALL DETECTABLE WARNING DEVICE ON EXIST. CURB RAMP	2	\$674	6	0	\$4,047	\$4,684	\$7,300	
E E HOLT AVE/Indian,	34.062554 -117.745906	INSTALL DETECTABLE WARNING DEVICE ON EXIST. CURB RAMP	2	\$674	4	0	\$2,698	\$3,123	\$4,800	
N Towne Ave E Center St,	34.061661 -117.741530	INSTALL DETECTABLE WARNING DEVICE ON EXIST. CURB RAMP	2	\$674	2	0	\$1,349	\$1,561	\$2,400	
E HOLT AVE/N CASWELL AVE Ave,	34.062659 -117.738810	INSTALL DETECTABLE WARNING DEVICE ON EXIST. CURB RAMP	2	\$674	1	0	\$674	\$781	\$1,200	
E E HOLT AVE/East End,	34.063030 -117.723914	INSTALL DETECTABLE WARNING DEVICE ON EXIST. CURB RAMP	2	\$674	4	0	\$2,698	\$3,123	\$4,800	RELOCATE TS BOX @ ONE OF THE RAMPS
E E HOLT AVE/East End Ave,	34.063030 -117.723914	INSTALL DETECTABLE WARNING DEVICE ON EXIST. CURB RAMP	2	\$674	4	0	\$2,698	\$3,123	\$4,800	RELOCATE 2 TS BOXES @ RAMPS/S.L PILLI BOX
N East End Ave/Via Pueblo,	34.061074 -117.723808	INSTALL DETECTABLE WARNING DEVICE ON EXIST. CURB RAMP	2	\$674	2	0	\$1,349	\$1,561	\$2,400	
Indian Hill Blvd/Keystone,	34.078553 -117.719335	INSTALL DETECTABLE WARNING DEVICE ON EXIST. CURB RAMP	2	\$674	2	0	\$1,349	\$1,561	\$2,400	





Indian Hill/Kingsley,	34.078553 -117.719335	INSTALL DETECTABLE WARNING DEVICE ON EXIST. CURB RAMP		2	\$674	1	0	\$674	\$781	\$1,200
-----------------------	--------------------------	--	--	---	-------	---	---	-------	-------	----------------

DISTRICT: 5**COUNT OF DEFICIENCIES: 24****TOTAL COST SUMMARY:****\$37,800**

Full Address	GPS	Item Description	Notes	Priority	Unit Cost	Quantity	Area	Subtotal	Escalated Total	Total Cost Estimated
SANTA CLARA & AVENIDA RANCHEROS	34.037060 -117.787163	REMOVE IMPROVEMENTS AND CONSTRUCT PCC CURB R		2	\$3,171	2	0	\$6,342	\$7,342	\$11,400
TEMPLE AVE & VALLEY BLVD	34.048504 -117.812309	INSTALL DETECTABLE WARNING DEVICE ON EXIST. CURB RAMP		2	\$674	4	0	\$2,698	\$3,123	\$4,800
1996 Grier St	34.051552 -117.790237	INSTALL DETECTABLE WARNING DEVICE ON EXIST. CURB RAMP		2	\$674	1	0	\$674	\$781	\$1,200
1997 Grier St	34.051613 -117.790123	INSTALL DETECTABLE WARNING DEVICE ON EXIST. CURB RAMP		2	\$674	1	0	\$674	\$781	\$1,200
1996 w 9th st	34.051975 -117.789322	INSTALL DETECTABLE WARNING DEVICE ON EXIST. CURB RAMP		2	\$674	1	0	\$674	\$781	\$1,200
1995 w 9th st	34.052002 -117.789177	INSTALL DETECTABLE WARNING DEVICE ON EXIST. CURB RAMP		2	\$674	1	0	\$674	\$781	\$1,200
1992 Denison St	34.052174 -117.788147	INSTALL DETECTABLE WARNING DEVICE ON EXIST. CURB RAMP	WMB	2	\$674	1	0	\$674	\$781	\$1,200





Public Right-of-Way ADA Transition Plan Report

SAN RAPHAEL PLACE & LOS FELIS DRIVE	34.037727 -117.787056	INSTALL DETECTABLE WARNING DEVICE ON EXIST. CURB RAMP	2	\$674	2	0	\$1,349	\$1,561	\$2,400
1994 Fleming St	34.052441 -117.786964	INSTALL DETECTABLE WARNING DEVICE ON EXIST. CURB RAMP	2	\$674	1	0	\$674	\$781	\$1,200
1977 Fleming St	34.052475 -117.786835	INSTALL DETECTABLE WARNING DEVICE ON EXIST. CURB RAMP	2	\$674	1	0	\$674	\$781	\$1,200
1904 Fleming St	34.051643 -117.785774	INSTALL DETECTABLE WARNING DEVICE ON EXIST. CURB RAMP	2	\$674	1	0	\$674	\$781	\$1,200
1907 Fleming St	34.051762 -117.785751	INSTALL DETECTABLE WARNING DEVICE ON EXIST. CURB RAMP	2	\$674	1	0	\$674	\$781	\$1,200
1898 Fleming St	34.051544 -117.785584	INSTALL DETECTABLE WARNING DEVICE ON EXIST. CURB RAMP	2	\$674	1	0	\$674	\$781	\$1,200
1897 Fleming St	34.051609 -117.785461	INSTALL DETECTABLE WARNING DEVICE ON EXIST. CURB RAMP	2	\$674	1	0	\$674	\$781	\$1,200
511 Westmont Ave	34.052319 -117.785378	INSTALL DETECTABLE WARNING DEVICE ON EXIST. CURB RAMP	2	\$674	1	0	\$674	\$781	\$1,200
509 Westmont Ave	34.052521 -117.785362	INSTALL DETECTABLE WARNING DEVICE ON EXIST. CURB RAMP	2	\$674	1	0	\$674	\$781	\$1,200





610 Westmont Ave	34.052197 -117.785271	INSTALL DETECTABLE WARNING DEVICE ON EXIST. CURB RAMP		2	\$674	1	0	\$674	\$781	\$1,200
1896 Brea Canyon	34.052719 -117.785126	INSTALL DETECTABLE WARNING DEVICE ON EXIST. CURB RAMP		2	\$674	2	0	\$1,349	\$1,561	\$2,400

DISTRICT: 6

COUNT OF DEFICIENCIES: 26

TOTAL COST SUMMARY: \$31,200

Full Address	GPS	Item Description	Notes	Priority	Unit Cost	Quantity	Area	Subtotal	Escalated Total	Total Cost Estimated
HARRISON GLENCREST	34.099278 -117.750618	INSTALL DETECTABLE WARNING DEVICE ON EXIST. CURB RAMP		2	\$674	2	0	\$1,349	\$1,561	\$2,400
LA VERNE LAS VEGAS	34.084847 -117.750349	INSTALL DETECTABLE WARNING DEVICE ON EXIST. CURB RAMP		2	\$674	4	0	\$2,698	\$3,123	\$4,800
GLADSTONE GROVE	34.099323 -117.749789	INSTALL DETECTABLE WARNING DEVICE ON EXIST. CURB RAMP		2	\$674	2	0	\$1,349	\$1,561	\$2,400
ALLEY E/O GAREY GROVE	34.103199 -117.748586	INSTALL DETECTABLE WARNING DEVICE ON EXIST. CURB RAMP		2	\$674	2	0	\$1,349	\$1,561	\$2,400
ABBOT GROVE	34.099952 -117.747675	INSTALL DETECTABLE WARNING DEVICE ON EXIST. CURB RAMP		2	\$674	4	0	\$2,698	\$3,123	\$4,800
ABBOT ALDAMA	34.101690 -117.747550	INSTALL DETECTABLE WARNING DEVICE ON EXIST. CURB RAMP		2	\$674	2	0	\$1,349	\$1,561	\$2,400



A BUREAU VERITAS GROUP COMPANY



Public Right-of-Way ADA Transition Plan Report

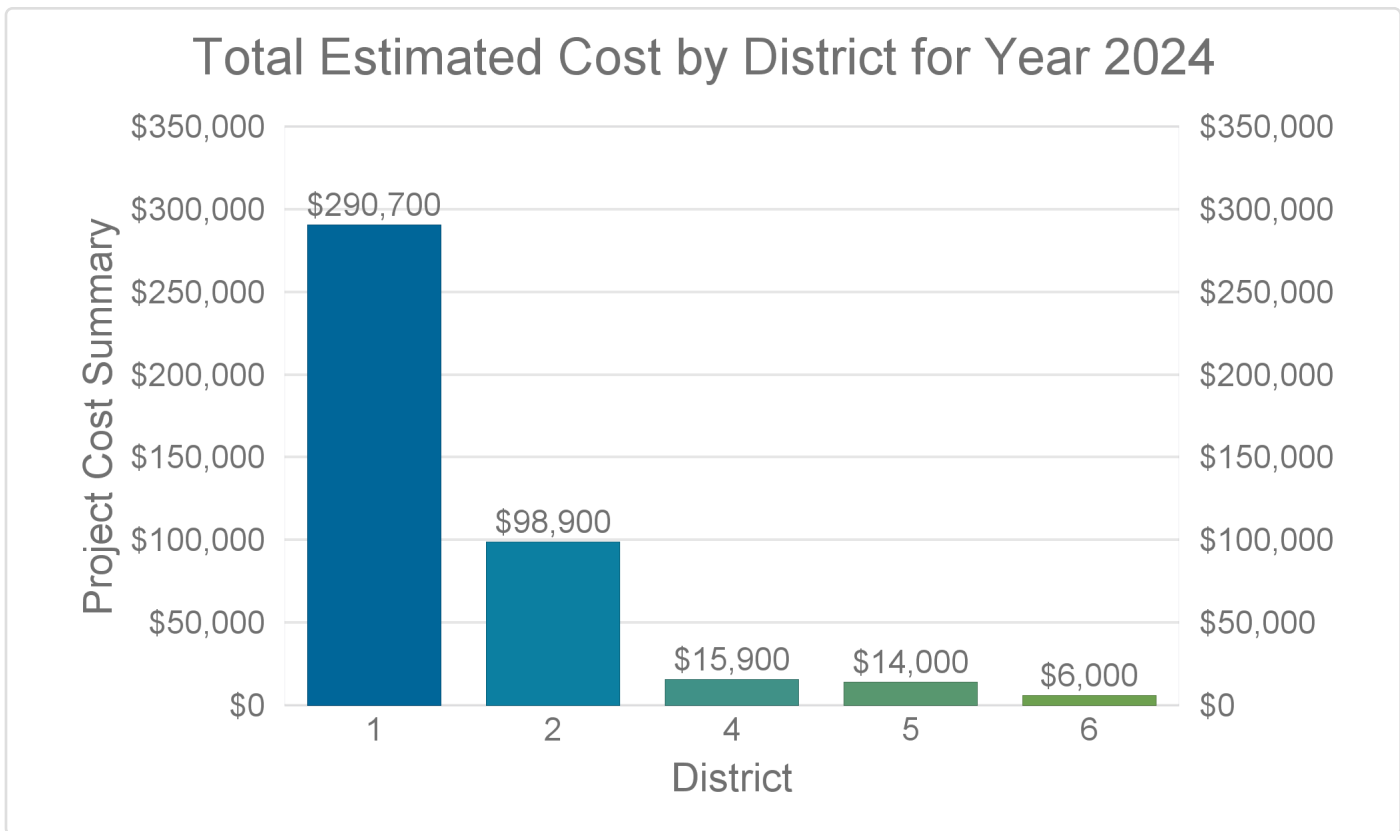
ABBOT ARCANA	34.102440 -117.747514	INSTALL DETECTABLE WARNING DEVICE ON EXIST. CURB RAMP	2	\$674	2	0	\$1,349	\$1,561	\$2,400
FANSHAW ABBOT	34.103974 -117.747479	INSTALL DETECTABLE WARNING DEVICE ON EXIST. CURB RAMP	2	\$674	2	0	\$1,349	\$1,561	\$2,400
FOXBURY AT ALLEY ABBOT	34.104748 -117.747390	INSTALL DETECTABLE WARNING DEVICE ON EXIST. CURB RAMP	2	\$674	2	0	\$1,349	\$1,561	\$2,400
REX STANTON	34.099647 -117.738052	INSTALL DETECTABLE WARNING DEVICE ON EXIST. CURB RAMP	2	\$674	2	0	\$1,349	\$1,561	\$2,400
HARRISON STANTON	34.098892 -117.738053	INSTALL DETECTABLE WARNING DEVICE ON EXIST. CURB RAMP	2	\$674	2	0	\$1,349	\$1,561	\$2,400





Total District Cost Estimate Summary Table for Year 2024 :

	Priority 1 Estimated Costs	Priority 2 Estimated Costs	Priority 3 Estimated Costs	Priority 4 Estimated Costs	Total Estimated Project Costs
District 1	\$0	\$290,700	\$0	\$0	\$290,700
District 2	\$0	\$98,900	\$0	\$0	\$98,900
District 3	\$0	\$0	\$0	\$0	\$0
District 4	\$0	\$15,900	\$0	\$0	\$15,900
District 5	\$0	\$14,000	\$0	\$0	\$14,000
District 6	\$0	\$6,000	\$0	\$0	\$6,000
Total	\$0	\$425,500	\$0	\$0	\$425,500





DISTRICT: 1

COUNT OF DEFICIENCIES: 154

TOTAL COST SUMMARY:

\$290,700

Full Address	GPS	Item Description	Notes	Priority	Unit Cost	Quantity	Area	Subtotal	Escalated Total	Total Cost Estimated
Dudley/Holt	34.061718 -117.776680	REMOVE IMPROVEMENTS AND CONSTRUCT PCC CURB R		2	\$3,171	2	0	\$6,342	\$7,709	\$11,900
947 Claire Pl	34.065937 -117.775734	REMOVE IMPROVEMENTS AND CONSTRUCT PCC CURB R		2	\$3,171	1	0	\$3,171	\$3,855	\$6,000
950 Claire Pl	34.066055 -117.775566	REMOVE IMPROVEMENTS AND CONSTRUCT PCC CURB R		2	\$3,171	1	0	\$3,171	\$3,855	\$6,000
1090 Orange Grove Ave	34.066479 -117.769218	REMOVE IMPROVEMENTS AND CONSTRUCT PCC CURB R		2	\$3,171	1	0	\$3,171	\$3,855	\$6,000
Illinois & Holt	34.062202 -117.757378	REMOVE IMPROVEMENTS AND CONSTRUCT PCC CURB R		2	\$3,171	1	0	\$3,171	\$3,855	\$6,000
Gordon & Holt	34.062294 -117.753525	REMOVE IMPROVEMENTS AND CONSTRUCT PCC CURB R	New Ramp	2	\$3,171	1	0	\$3,171	\$3,855	\$6,000
at Holt & Gordon	34.062294 -117.753525	REMOVE IMPROVEMENTS AND CONSTRUCT PCC CURB R		2	\$3,171	2	0	\$6,342	\$7,709	\$11,900
at Monterey & Main	34.060509 -117.752419	REMOVE IMPROVEMENTS AND CONSTRUCT PCC CURB R		2	\$3,171	1	0	\$3,171	\$3,855	\$6,000





Public Right-of-Way ADA Transition Plan Report

Garfield & Garey	34.071770 -117.752167	REMOVE IMPROVEMENTS AND CONSTRUCT PCC CURB R	New Ramps	2	\$3,171	2	0	\$6,342	\$7,709	\$11,900
Lincoln & Garey	34.070755 -117.752129	REMOVE IMPROVEMENTS AND CONSTRUCT PCC CURB R	New Ramps	2	\$3,171	2	0	\$6,342	\$7,709	\$11,900
Jefferson & Garey	34.069733 -117.752090	REMOVE IMPROVEMENTS AND CONSTRUCT PCC CURB R	Reconstruct	2	\$3,171	3	0	\$9,514	\$11,564	\$17,900
Garey & W. Jefferson Ave	34.069588 -117.752083	REMOVE IMPROVEMENTS AND CONSTRUCT PCC CURB R		2	\$3,171	2	0	\$6,342	\$7,709	\$11,900
Kingsley & Garey	34.066681 -117.751503	REMOVE IMPROVEMENTS AND CONSTRUCT PCC CURB R	New Ramp	2	\$3,171	1	0	\$3,171	\$3,855	\$6,000
Dudley/Holt Ave	34.061718 -117.776680	INSTALL DETECTABLE WARNING DEVICE ON EXIST. CURB RAMP		2	\$674	2	0	\$1,349	\$1,640	\$2,500
Dudley/Holt	34.061718 -117.776680	INSTALL DETECTABLE WARNING DEVICE ON EXIST. CURB RAMP		2	\$674	2	0	\$1,349	\$1,640	\$2,500
1550 Laurel Ave	34.063721 -117.775940	INSTALL DETECTABLE WARNING DEVICE ON EXIST. CURB RAMP		2	\$674	1	0	\$674	\$820	\$1,300
1453 Orange Grove	34.065231 -117.775879	INSTALL DETECTABLE WARNING DEVICE ON EXIST. CURB RAMP		2	\$674	1	0	\$674	\$820	\$1,300





Public Right-of-Way ADA Transition Plan Report

779 Cobre Ct	34.065079 -117.775421	INSTALL DETECTABLE WARNING DEVICE ON EXIST. CURB RAMP	2	\$674	1	0	\$674	\$820	\$1,300
910 Claire Pl	34.065292 -117.775337	INSTALL DETECTABLE WARNING DEVICE ON EXIST. CURB RAMP	2	\$674	1	0	\$674	\$820	\$1,300
778 Cobre Ct	34.065121 -117.775230	INSTALL DETECTABLE WARNING DEVICE ON EXIST. CURB RAMP	2	\$674	1	0	\$674	\$820	\$1,300
1306 Orange Grove	34.065678 -117.772949	INSTALL DETECTABLE WARNING DEVICE ON EXIST. CURB RAMP	2	\$674	1	0	\$674	\$820	\$1,300
1305 Holt	34.061958 -117.770882	INSTALL DETECTABLE WARNING DEVICE ON EXIST. CURB RAMP	2	\$674	1	0	\$674	\$820	\$1,300
1281 Holt	34.061966 -117.770546	INSTALL DETECTABLE WARNING DEVICE ON EXIST. CURB RAMP	2	\$674	1	0	\$674	\$820	\$1,300
903 Hartford Pl	34.066463 -117.769814	INSTALL DETECTABLE WARNING DEVICE ON EXIST. CURB RAMP	2	\$674	2	0	\$1,349	\$1,640	\$2,500
889 Lewis	34.066292 -117.769798	INSTALL DETECTABLE WARNING DEVICE ON EXIST. CURB RAMP	2	\$674	1	0	\$674	\$820	\$1,300
889 Lewis St	34.066292 -117.769798	INSTALL DETECTABLE WARNING DEVICE ON EXIST. CURB RAMP	2	\$674	1	0	\$674	\$820	\$1,300





Public Right-of-Way ADA Transition Plan Report

889 Lewis St	34.066292 -117.769798	INSTALL DETECTABLE WARNING DEVICE ON EXIST. CURB RAMP	2	\$674	1	0	\$674	\$820	\$1,300
Orange Grove/Hartford	34.066452 -117.769707	INSTALL DETECTABLE WARNING DEVICE ON EXIST. CURB RAMP	2	\$674	2	0	\$1,349	\$1,640	\$2,500
884 Lewis	34.066254 -117.769592	INSTALL DETECTABLE WARNING DEVICE ON EXIST. CURB RAMP	2	\$674	1	0	\$674	\$820	\$1,300
884 Lewis St	34.066254 -117.769592	INSTALL DETECTABLE WARNING DEVICE ON EXIST. CURB RAMP	2	\$674	1	0	\$674	\$820	\$1,300
884 Lewis St	34.066254 -117.769592	INSTALL DETECTABLE WARNING DEVICE ON EXIST. CURB RAMP	2	\$674	1	0	\$674	\$820	\$1,300
St. Joseph School & Holt & Lewis	34.061909 -117.769531	INSTALL DETECTABLE WARNING DEVICE ON EXIST. CURB RAMP	2	\$674	4	0	\$2,698	\$3,279	\$5,100
Lewis & Holt	34.061909 -117.769531	INSTALL DETECTABLE WARNING DEVICE ON EXIST. CURB RAMP	2	\$674	3	0	\$2,023	\$2,459	\$3,800
901 Lewis St	34.066597 -117.769234	INSTALL DETECTABLE WARNING DEVICE ON EXIST. CURB RAMP	2	\$674	1	0	\$674	\$820	\$1,300
1089 Orange Grove Ave	34.066704 -117.769005	INSTALL DETECTABLE WARNING DEVICE ON EXIST. CURB RAMP	2	\$674	1	0	\$674	\$820	\$1,300





Public Right-of-Way ADA Transition Plan Report

1081 Orange Grove Ave	34.066730 -117.768898	INSTALL DETECTABLE WARNING DEVICE ON EXIST. CURB RAMP	2	\$674	1	0	\$674	\$820	\$1,300
1111 Holt	34.062016 -117.768494	INSTALL DETECTABLE WARNING DEVICE ON EXIST. CURB RAMP	2	\$674	1	0	\$674	\$820	\$1,300
1081 Holt	34.062023 -117.768120	INSTALL DETECTABLE WARNING DEVICE ON EXIST. CURB RAMP	2	\$674	1	0	\$674	\$820	\$1,300
1027 Holt	34.062038 -117.767471	INSTALL DETECTABLE WARNING DEVICE ON EXIST. CURB RAMP	2	\$674	1	0	\$674	\$820	\$1,300
1127 Casa Vista Dr	34.068039 -117.765152	INSTALL DETECTABLE WARNING DEVICE ON EXIST. CURB RAMP	2	\$674	1	0	\$674	\$820	\$1,300
1027 Casa Vista Dr	34.067673 -117.764664	INSTALL DETECTABLE WARNING DEVICE ON EXIST. CURB RAMP	2	\$674	1	0	\$674	\$820	\$1,300
1036 Casa Vista Dr	34.067753 -117.764465	INSTALL DETECTABLE WARNING DEVICE ON EXIST. CURB RAMP	2	\$674	1	0	\$674	\$820	\$1,300
705 Orange Grove Ave	34.068130 -117.763725	INSTALL DETECTABLE WARNING DEVICE ON EXIST. CURB RAMP	2	\$674	1	0	\$674	\$820	\$1,300
705 Orange Grove Ave	34.068130 -117.763725	INSTALL DETECTABLE WARNING DEVICE ON EXIST. CURB RAMP	2	\$674	1	0	\$674	\$820	\$1,300



Public Right-of-Way ADA Transition Plan Report

1047 Hamilton	34.067608 -117.763672	INSTALL DETECTABLE WARNING DEVICE ON EXIST. CURB RAMP		2	\$674	1	0	\$674	\$820	\$1,300
693 Orange Grove Ave	34.068214 -117.763458	INSTALL DETECTABLE WARNING DEVICE ON EXIST. CURB RAMP		2	\$674	1	0	\$674	\$820	\$1,300
693 Orange Grove Ave	34.068214 -117.763458	INSTALL DETECTABLE WARNING DEVICE ON EXIST. CURB RAMP		2	\$674	1	0	\$674	\$820	\$1,300
694 Orange Grove Ave	34.068047 -117.763428	INSTALL DETECTABLE WARNING DEVICE ON EXIST. CURB RAMP		2	\$674	1	0	\$674	\$820	\$1,300
Orange Grove & Huntington	34.068714 -117.761551	INSTALL DETECTABLE WARNING DEVICE ON EXIST. CURB RAMP		2	\$674	8	0	\$5,396	\$6,558	\$10,200
1198 Huntington	34.068691 -117.761452	INSTALL DETECTABLE WARNING DEVICE ON EXIST. CURB RAMP		2	\$674	1	0	\$674	\$820	\$1,300
Huntington & Holt	34.062107 -117.761269	INSTALL DETECTABLE WARNING DEVICE ON EXIST. CURB RAMP		2	\$674	4	0	\$2,698	\$3,279	\$5,100
586 Burdick Dr	34.069695 -117.761108	INSTALL DETECTABLE WARNING DEVICE ON EXIST. CURB RAMP	CHECK	2	\$674	1	0	\$674	\$820	\$1,300
506 Orange Grove Ave	34.069443 -117.759445	INSTALL DETECTABLE WARNING DEVICE ON EXIST. CURB RAMP		2	\$674	1	0	\$674	\$820	\$1,300





Public Right-of-Way ADA Transition Plan Report

White Avenue & Orange Grove Ave.	34.069603 -117.759300	INSTALL DETECTABLE WARNING DEVICE ON EXIST. CURB RAMP	2	\$674	1	0	\$674	\$820	\$1,300
604 Texas	34.065018 -117.759293	INSTALL DETECTABLE WARNING DEVICE ON EXIST. CURB RAMP	2	\$674	1	0	\$674	\$820	\$1,300
603 Texas	34.065182 -117.759255	INSTALL DETECTABLE WARNING DEVICE ON EXIST. CURB RAMP	2	\$674	1	0	\$674	\$820	\$1,300
1192 White Ave	34.069469 -117.759193	INSTALL DETECTABLE WARNING DEVICE ON EXIST. CURB RAMP	2	\$674	1	0	\$674	\$820	\$1,300
White & Texas	34.065102 -117.759140	INSTALL DETECTABLE WARNING DEVICE ON EXIST. CURB RAMP	2	\$674	2	0	\$1,349	\$1,640	\$2,500
596 W Texas St.	34.065022 -117.759056	INSTALL DETECTABLE WARNING DEVICE ON EXIST. CURB RAMP	2	\$674	1	0	\$674	\$820	\$1,300
Holt & White	34.062160 -117.759041	INSTALL DETECTABLE WARNING DEVICE ON EXIST. CURB RAMP	2	\$674	4	0	\$2,698	\$3,279	\$5,100
595 W Texas St.	34.065186 -117.759033	INSTALL DETECTABLE WARNING DEVICE ON EXIST. CURB RAMP	2	\$674	1	0	\$674	\$820	\$1,300
523 Laurel Ave.	34.064339 -117.757851	INSTALL DETECTABLE WARNING DEVICE ON EXIST. CURB RAMP	2	\$674	1	0	\$674	\$820	\$1,300





Public Right-of-Way ADA Transition Plan Report

507 Laurel Ave.	34.064343 -117.757599	INSTALL DETECTABLE WARNING DEVICE ON EXIST. CURB RAMP	2	\$674	1	0	\$674	\$820	\$1,300
Laurel & Illinois	34.064266 -117.757446	INSTALL DETECTABLE WARNING DEVICE ON EXIST. CURB RAMP	2	\$674	1	0	\$674	\$820	\$1,300
Illinois & Holt	34.062202 -117.757378	INSTALL DETECTABLE WARNING DEVICE ON EXIST. CURB RAMP	2	\$674	1	0	\$674	\$820	\$1,300
at Holt & Rebecca	34.062214 -117.756851	INSTALL DETECTABLE WARNING DEVICE ON EXIST. CURB RAMP	2	\$674	4	0	\$2,698	\$3,279	\$5,100
at Center & Rebecca	34.061283 -117.756821	INSTALL DETECTABLE WARNING DEVICE ON EXIST. CURB RAMP	2	\$674	2	0	\$1,349	\$1,640	\$2,500
Wisconsin & Holt	34.062229 -117.756302	INSTALL DETECTABLE WARNING DEVICE ON EXIST. CURB RAMP	2	\$674	4	0	\$2,698	\$3,279	\$5,100
Holt & Park	34.062267 -117.754662	INSTALL DETECTABLE WARNING DEVICE ON EXIST. CURB RAMP	2	\$674	4	0	\$2,698	\$3,279	\$5,100
Center & Park	34.061337 -117.754631	INSTALL DETECTABLE WARNING DEVICE ON EXIST. CURB RAMP	2	\$674	4	0	\$2,698	\$3,279	\$5,100
Orange Grove & Gordon	34.071983 -117.753799	INSTALL DETECTABLE WARNING DEVICE ON EXIST. CURB RAMP	2	\$674	2	0	\$1,349	\$1,640	\$2,500





Public Right-of-Way ADA Transition Plan Report

Gordon Street & Orange Grove Ave	34.071983 -117.753799	INSTALL DETECTABLE WARNING DEVICE ON EXIST. CURB RAMP		2	\$674	4	0	\$2,698	\$3,279	\$5,100
Gordon & W Jefferson Ave	34.069553 -117.753731	INSTALL DETECTABLE WARNING DEVICE ON EXIST. CURB RAMP		2	\$674	1	0	\$674	\$820	\$1,300
S/E Corner at Center & Gordon	34.061363 -117.753540	INSTALL DETECTABLE WARNING DEVICE ON EXIST. CURB RAMP		2	\$674	2	0	\$1,349	\$1,640	\$2,500
Gordon & Holt	34.062294 -117.753525	INSTALL DETECTABLE WARNING DEVICE ON EXIST. CURB RAMP	New Ramp	2	\$674	3	0	\$2,023	\$2,459	\$3,800
at Holt & Gordon	34.062294 -117.753525	INSTALL DETECTABLE WARNING DEVICE ON EXIST. CURB RAMP		2	\$674	3	0	\$2,023	\$2,459	\$3,800
Main & Holt	34.062325 -117.752480	INSTALL DETECTABLE WARNING DEVICE ON EXIST. CURB RAMP		2	\$674	4	0	\$2,698	\$3,279	\$5,100
at Holt & Main	34.062325 -117.752480	INSTALL DETECTABLE WARNING DEVICE ON EXIST. CURB RAMP		2	\$674	2	0	\$1,349	\$1,640	\$2,500
at Monterey & Main	34.060509 -117.752419	INSTALL DETECTABLE WARNING DEVICE ON EXIST. CURB RAMP		2	\$674	3	0	\$2,023	\$2,459	\$3,800
at Commercial & Main	34.059601 -117.752388	INSTALL DETECTABLE WARNING DEVICE ON EXIST. CURB RAMP		2	\$674	4	0	\$2,698	\$3,279	\$5,100





Public Right-of-Way ADA Transition Plan Report

at Commercial & Main	34.059601 -117.752388	INSTALL DETECTABLE WARNING DEVICE ON EXIST. CURB RAMP		2	\$674	3	0	\$2,023	\$2,459	\$3,800
Gary Ave. & Orange Grove Ave	34.072666 -117.752205	INSTALL DETECTABLE WARNING DEVICE ON EXIST. CURB RAMP		2	\$674	4	0	\$2,698	\$3,279	\$5,100
Jefferson & Garey	34.069733 -117.752090	INSTALL DETECTABLE WARNING DEVICE ON EXIST. CURB RAMP	Reconstruct	2	\$674	1	0	\$674	\$820	\$1,300
Columbia & Garey	34.068718 -117.752052	INSTALL DETECTABLE WARNING DEVICE ON EXIST. CURB RAMP		2	\$674	2	0	\$1,349	\$1,640	\$2,500
Kingsley & Garey	34.066681 -117.751503	INSTALL DETECTABLE WARNING DEVICE ON EXIST. CURB RAMP	New Ramp	2	\$674	1	0	\$674	\$820	\$1,300
at Monterey & Thomas	34.060535 -117.751312	INSTALL DETECTABLE WARNING DEVICE ON EXIST. CURB RAMP		2	\$674	2	0	\$1,349	\$1,640	\$2,500

DISTRICT: 2

COUNT OF DEFICIENCIES: 33

TOTAL COST SUMMARY:

\$98,900

Full Address	GPS	Item Description	Notes	Priority	Unit Cost	Quantity	Area	Subtotal	Escalated Total	Total Cost Estimated
625 Oak St, Pomona, CA	34.053524 -117.769280	REMOVE IMPROVEMENTS AND CONSTRUCT PCC CURB R	Check ROW	2	\$3,171	1	0	\$3,171	\$3,855	\$6,000
370 Buena Vista, Pomona, CA	34.055862 -117.767487	REMOVE IMPROVEMENTS AND CONSTRUCT PCC CURB R		2	\$3,171	2	0	\$6,342	\$7,709	\$11,900



A BUREAU VERITAS GROUP COMPANY



Public Right-of-Way ADA Transition Plan Report

401 Hamilton, Pomona, CA	34.055664 -117.763245	REMOVE IMPROVEMENTS AND CONSTRUCT PCC CURB R		2	\$3,171	1	0	\$3,171	\$3,855	\$6,000
1096 4th St, Pomona, CA	34.055641 -117.763069	REMOVE IMPROVEMENTS AND CONSTRUCT PCC CURB R		2	\$3,171	1	0	\$3,171	\$3,855	\$6,000
1095 4th St, Pomona, CA	34.055752 -117.763031	REMOVE IMPROVEMENTS AND CONSTRUCT PCC CURB R		2	\$3,171	1	0	\$3,171	\$3,855	\$6,000
806 W 4th St, Pomona, CA	34.055767 -117.757790	REMOVE IMPROVEMENTS AND CONSTRUCT PCC CURB R		2	\$3,171	1	0	\$3,171	\$3,855	\$6,000
801-899 W 6th St, Pomona, CA	34.054070 -117.757668	REMOVE IMPROVEMENTS AND CONSTRUCT PCC CURB R	Item 14 -899 W 6th	2	\$3,171	1	0	\$3,171	\$3,855	\$6,000
711 W Mission Blvd, Pomona, CA	34.055000 -117.756722	REMOVE IMPROVEMENTS AND CONSTRUCT PCC CURB R		2	\$3,171	1	0	\$3,171	\$3,855	\$6,000
12th St/Thomas St, Pomona, CA	34.048748 -117.750900	REMOVE IMPROVEMENTS AND CONSTRUCT PCC CURB R		2	\$3,171	3	0	\$9,514	\$11,564	\$17,900
1186 Mission Blvd, Pomona, CA	34.054684 -117.765007	INSTALL DETECTABLE WARNING DEVICE ON EXIST. CURB RAMP		2	\$674	1	0	\$674	\$820	\$1,300
1187 Mission Blvd, Pomona, CA	34.054794 -117.765007	INSTALL DETECTABLE WARNING DEVICE ON EXIST. CURB RAMP		2	\$674	1	0	\$674	\$820	\$1,300





Public Right-of-Way ADA Transition Plan Report

1101 6th St, Pomona, CA	34.053928 -117.763176	INSTALL DETECTABLE WARNING DEVICE ON EXIST. CURB RAMP		2	\$674	1	0	\$674	\$820	\$1,300
615 Hamilton, Pomona, CA	34.053722 -117.763168	INSTALL DETECTABLE WARNING DEVICE ON EXIST. CURB RAMP		2	\$674	1	0	\$674	\$820	\$1,300
4th/White, Pomona, CA	34.055794 -117.758812	INSTALL DETECTABLE WARNING DEVICE ON EXIST. CURB RAMP		2	\$674	4	0	\$2,698	\$3,279	\$5,100
887 W 4th St, Pomona, CA	34.055859 -117.758652	INSTALL DETECTABLE WARNING DEVICE ON EXIST. CURB RAMP		2	\$674	1	0	\$674	\$820	\$1,300
888 W 6th St, Pomona, CA	34.053936 -117.758598	INSTALL DETECTABLE WARNING DEVICE ON EXIST. CURB RAMP		2	\$674	1	0	\$674	\$820	\$1,300
830-898 W Mission Blvd, Pomona, CA	34.054859 -117.758011	INSTALL DETECTABLE WARNING DEVICE ON EXIST. CURB RAMP	Item 15 at Cypress St & White Ave	2	\$674	2	0	\$1,349	\$1,640	\$2,500
811 W 4th St, Pomona, CA	34.055878 -117.757835	INSTALL DETECTABLE WARNING DEVICE ON EXIST. CURB RAMP		2	\$674	1	0	\$674	\$820	\$1,300
785 W Mission Blvd, Pomona, CA	34.054981 -117.757484	INSTALL DETECTABLE WARNING DEVICE ON EXIST. CURB RAMP		2	\$674	1	0	\$674	\$820	\$1,300
781 W 4th St, Pomona, CA	34.055885 -117.757477	INSTALL DETECTABLE WARNING DEVICE ON EXIST. CURB RAMP	Item 12- needs tree checked by Chris H.	2	\$674	1	0	\$674	\$820	\$1,300





Public Right-of-Way ADA Transition Plan Report

780 W Mission Blvd, Pomona, CA	34.054874 -117.757439	INSTALL DETECTABLE WARNING DEVICE ON EXIST. CURB RAMP		2	\$674	1	0	\$674	\$820	\$1,300
699 W Mission Blvd, Pomona, CA	34.055004 -117.756554	INSTALL DETECTABLE WARNING DEVICE ON EXIST. CURB RAMP		2	\$674	1	0	\$674	\$820	\$1,300
687 W 6th St, Pomona, CA	34.054096 -117.756401	INSTALL DETECTABLE WARNING DEVICE ON EXIST. CURB RAMP		2	\$674	1	0	\$674	\$820	\$1,300
680 W Mission Blvd, Pomona, CA	34.054897 -117.756363	INSTALL DETECTABLE WARNING DEVICE ON EXIST. CURB RAMP		2	\$674	1	0	\$674	\$820	\$1,300
287 W 9th St, Pomona, CA	34.051476 -117.751930	INSTALL DETECTABLE WARNING DEVICE ON EXIST. CURB RAMP	Item 15 at Main St	2	\$674	1	0	\$674	\$820	\$1,300
220 W 10th St, Pomona, CA	34.050484 -117.751205	INSTALL DETECTABLE WARNING DEVICE ON EXIST. CURB RAMP		2	\$674	1	0	\$674	\$820	\$1,300

DISTRICT: 4

COUNT OF DEFICIENCIES: 5

TOTAL COST SUMMARY:

\$15,900

Full Address	GPS	Item Description	Notes	Priority	Unit Cost	Quantity	Area	Subtotal	Escalated Total	Total Cost Estimated
1320 N GAREY AVE ,	34.070969 -117.752037	REMOVE IMPROVEMENTS AND CONSTRUCT PCC CURB R		2	\$3,171	1	0	\$3,171	\$3,855	\$6,000
1290 N GAREY AVE ,	34.070648 -117.752029	REMOVE IMPROVEMENTS AND CONSTRUCT PCC CURB R		2	\$3,171	1	0	\$3,171	\$3,855	\$6,000



A BUREAU VERITAS GROUP COMPANY



Public Right-of-Way ADA Transition Plan Report

1150 N GAREY AVE ,	34.069260 -117.751968	INSTALL DETECTABLE WARNING DEVICE ON EXIST. CURB RAMP		2	\$674	1	0	\$674	\$820	\$1,300
126 E COLUMBIA AVE,	34.068634 -117.751473	INSTALL DETECTABLE WARNING DEVICE ON EXIST. CURB RAMP		2	\$674	1	0	\$674	\$820	\$1,300
170 E COLUMBIA AVE,	34.068630 -117.750603	INSTALL DETECTABLE WARNING DEVICE ON EXIST. CURB RAMP		2	\$674	1	0	\$674	\$820	\$1,300

DISTRICT: 5

COUNT OF DEFICIENCIES: 11

TOTAL COST SUMMARY: \$14,000

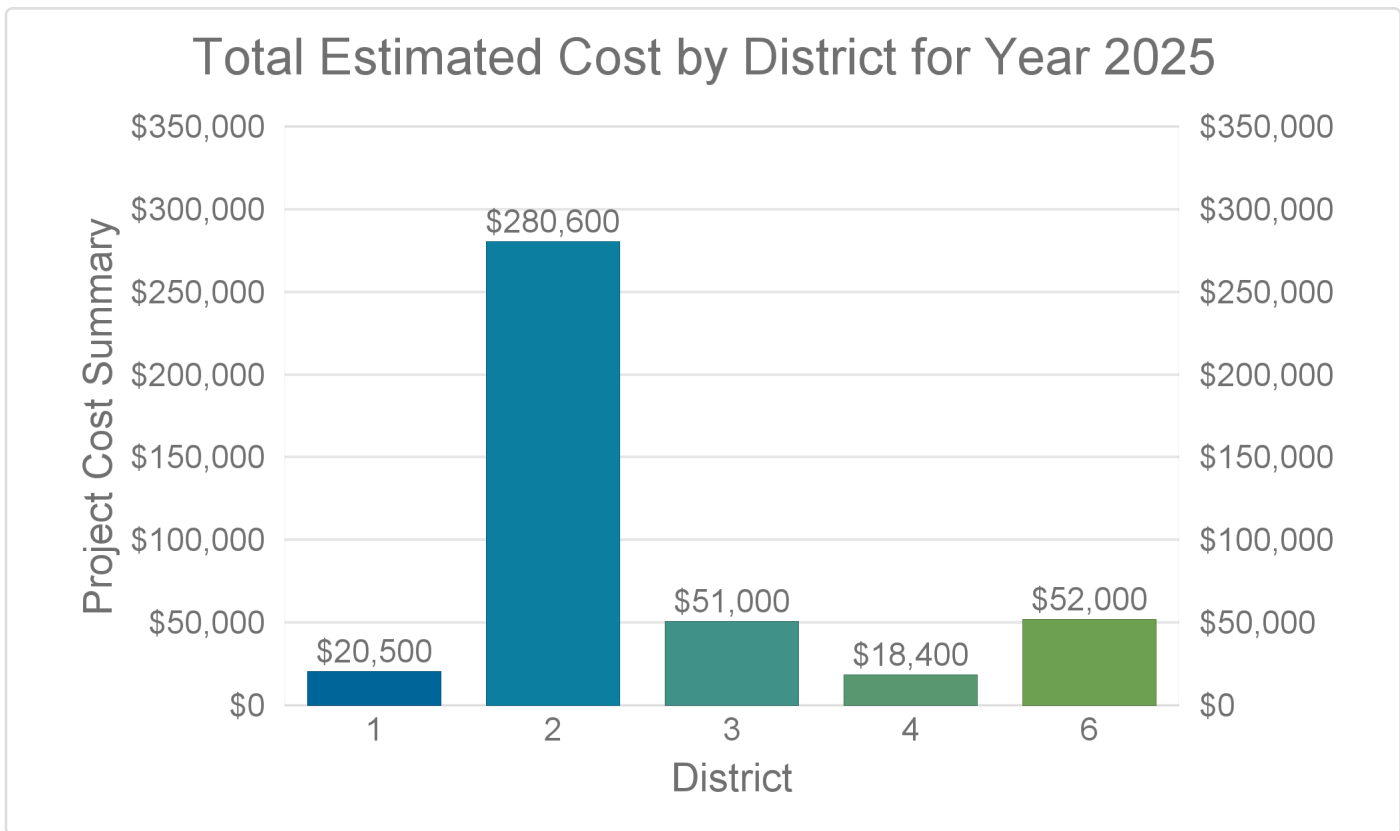
Full Address	GPS	Item Description	Notes	Priority	Unit Cost	Quantity	Area	Subtotal	Escalated Total	Total Cost Estimated
1600 w mission blvd.	34.054146 -117.775391	INSTALL DETECTABLE WARNING DEVICE ON EXIST. CURB RAMP	& AN ADDITIONAL 4 LOCATED OFF CURRAN	2	\$674	1	0	\$674	\$820	\$1,300
CURRAN & MISSION	34.054218 -117.775253	INSTALL DETECTABLE WARNING DEVICE ON EXIST. CURB RAMP		2	\$674	2	0	\$1,349	\$1,640	\$2,500
1596 w mission blvd.	34.054180 -117.775124	INSTALL DETECTABLE WARNING DEVICE ON EXIST. CURB RAMP		2	\$674	1	0	\$674	\$820	\$1,300
1558 w mission blvd.	34.054344 -117.773850	INSTALL DETECTABLE WARNING DEVICE ON EXIST. CURB RAMP		2	\$674	1	0	\$674	\$820	\$1,300
W MISSION BLVD & DUDLEY	34.054440 -117.773544	INSTALL DETECTABLE WARNING DEVICE ON EXIST. CURB RAMP	3 DOMES FOR S/W CORNER	2	\$674	3	0	\$2,023	\$2,459	\$3,800





Total District Cost Estimate Summary Table for Year 2025 :

	Priority 1 Estimated Costs	Priority 2 Estimated Costs	Priority 3 Estimated Costs	Priority 4 Estimated Costs	Total Estimated Project Costs
District 1	\$0	\$20,500	\$0	\$0	\$20,500
District 2	\$0	\$280,600	\$0	\$0	\$280,600
District 3	\$0	\$51,000	\$0	\$0	\$51,000
District 4	\$0	\$18,400	\$0	\$0	\$18,400
District 5	\$0	\$0	\$0	\$0	\$0
District 6	\$0	\$52,000	\$0	\$0	\$52,000
Total	\$0	\$422,500	\$0	\$0	\$422,500





Public Right-of-Way ADA Transition Plan Report

N/W CORNER DUDLEY PHILLIPS, Pomona, CA	34.044361 -117.749802	REMOVE IMPROVEMENTS AND CONSTRUCT PCC CURB R		2	\$3,171	1	0	\$3,171	\$4,047	\$6,300
208 E 4th St, Pomona, CA	34.055996 -117.748863	REMOVE IMPROVEMENTS AND CONSTRUCT PCC CURB R		2	\$3,171	1	0	\$3,171	\$4,047	\$6,300
211 E 4th St, Pomona, CA	34.056103 -117.748848	REMOVE IMPROVEMENTS AND CONSTRUCT PCC CURB R	Item 14 @Locust & @Gibbs(Pk Lot)	2	\$3,171	2	0	\$6,342	\$8,095	\$12,500
225 E 6th St, Pomona, CA	34.054291 -117.748634	REMOVE IMPROVEMENTS AND CONSTRUCT PCC CURB R		2	\$3,171	1	0	\$3,171	\$4,047	\$6,300
286 E 4th St, Pomona, CA	34.056015 -117.748054	REMOVE IMPROVEMENTS AND CONSTRUCT PCC CURB R		2	\$3,171	1	0	\$3,171	\$4,047	\$6,300
285 E 6th St, Pomona, CA	34.054306 -117.748009	REMOVE IMPROVEMENTS AND CONSTRUCT PCC CURB R		2	\$3,171	1	0	\$3,171	\$4,047	\$6,300
290 E 6th St, Pomona, CA	34.054199 -117.747940	REMOVE IMPROVEMENTS AND CONSTRUCT PCC CURB R		2	\$3,171	1	0	\$3,171	\$4,047	\$6,300
564 S Gibbs St, Pomona, CA	34.054581 -117.747772	REMOVE IMPROVEMENTS AND CONSTRUCT PCC CURB R		2	\$3,171	1	0	\$3,171	\$4,047	\$6,300
310 E 6th St, Pomona, CA	34.054207 -117.747688	REMOVE IMPROVEMENTS AND CONSTRUCT PCC CURB R		2	\$3,171	1	0	\$3,171	\$4,047	\$6,300





Public Right-of-Way ADA Transition Plan Report

362 E 4th St, Pomona, CA	34.056034 -117.747208	REMOVE IMPROVEMENTS AND CONSTRUCT PCC CURB R	Item 14 @Gibbs & @Elm	2	\$3,171	2	0	\$6,342	\$8,095	\$12,500
400 E 4th St, Pomona, CA	34.056046 -117.746758	REMOVE IMPROVEMENTS AND CONSTRUCT PCC CURB R		2	\$3,171	1	0	\$3,171	\$4,047	\$6,300
402 E 6th St, Pomona, CA	34.054226 -117.746674	REMOVE IMPROVEMENTS AND CONSTRUCT PCC CURB R		2	\$3,171	1	0	\$3,171	\$4,047	\$6,300
411 E 4th St, Pomona, CA	34.056156 -117.746658	REMOVE IMPROVEMENTS AND CONSTRUCT PCC CURB R	Item 14 @Elm 7 @Palomares	2	\$3,171	2	0	\$6,342	\$8,095	\$12,500
490 E 4th St, Pomona, CA	34.056068 -117.745819	REMOVE IMPROVEMENTS AND CONSTRUCT PCC CURB R		2	\$3,171	1	0	\$3,171	\$4,047	\$6,300
677 S Palomares St, Pomona, CA	34.053619 -117.745689	REMOVE IMPROVEMENTS AND CONSTRUCT PCC CURB R		2	\$3,171	1	0	\$3,171	\$4,047	\$6,300
511 E 4th St, Pomona, CA	34.056183 -117.745575	REMOVE IMPROVEMENTS AND CONSTRUCT PCC CURB R	Item 14 @Palomares & @Linden	2	\$3,171	2	0	\$6,342	\$8,095	\$12,500
520 E Mission Blvd, Pomona, CA	34.055172 -117.745438	REMOVE IMPROVEMENTS AND CONSTRUCT PCC CURB R		2	\$3,171	1	0	\$3,171	\$4,047	\$6,300
586 E Mission Blvd, Pomona, CA	34.055183 -117.744743	REMOVE IMPROVEMENTS AND CONSTRUCT PCC CURB R		2	\$3,171	1	0	\$3,171	\$4,047	\$6,300



A BUREAU VERITAS GROUP COMPANY



Public Right-of-Way ADA Transition Plan Report

595 E 6th St, Pomona, CA	34.054386 -117.744629	REMOVE IMPROVEMENTS AND CONSTRUCT PCC CURB R		2	\$3,171	1	0	\$3,171	\$4,047	\$6,300
610 E 4th St, Pomona, CA	34.056099 -117.744476	REMOVE IMPROVEMENTS AND CONSTRUCT PCC CURB R	Item 14 @Linden	2	\$3,171	1	0	\$3,171	\$4,047	\$6,300
611 E 4th St, Pomona, CA	34.056210 -117.744476	REMOVE IMPROVEMENTS AND CONSTRUCT PCC CURB R	Item 14 @Linden & @Eleanor	2	\$3,171	2	0	\$6,342	\$8,095	\$12,500
625 E 6th St, Pomona, CA	34.054398 -117.744270	REMOVE IMPROVEMENTS AND CONSTRUCT PCC CURB R		2	\$3,171	1	0	\$3,171	\$4,047	\$6,300
719 E Mission Blvd, Pomona, CA	34.055336 -117.743080	REMOVE IMPROVEMENTS AND CONSTRUCT PCC CURB R		2	\$3,171	1	0	\$3,171	\$4,047	\$6,300
748 E Mission Blvd, Pomona, CA	34.055244 -117.742447	REMOVE IMPROVEMENTS AND CONSTRUCT PCC CURB R		2	\$3,171	1	0	\$3,171	\$4,047	\$6,300
754 E Mission Blvd, Pomona, CA	34.055248 -117.742294	REMOVE IMPROVEMENTS AND CONSTRUCT PCC CURB R		2	\$3,171	1	0	\$3,171	\$4,047	\$6,300
767-799 E Mission Blvd, Pomona, CA	34.055363 -117.742035	REMOVE IMPROVEMENTS AND CONSTRUCT PCC CURB R		2	\$3,171	1	0	\$3,171	\$4,047	\$6,300
790 E 6th St, Pomona, CA	34.054356 -117.741486	REMOVE IMPROVEMENTS AND CONSTRUCT PCC CURB R		2	\$3,171	1	0	\$3,171	\$4,047	\$6,300





Public Right-of-Way ADA Transition Plan Report

793 E 6th St, Pomona, CA	34.054466 -117.741447	REMOVE IMPROVEMENTS AND CONSTRUCT PCC CURB R		2	\$3,171	1	0	\$3,171	\$4,047	\$6,300
161 W Grand Ave, Pomona, CA	34.047878 -117.750443	INSTALL DETECTABLE WARNING DEVICE ON EXIST. CURB RAMP		2	\$674	1	0	\$674	\$861	\$1,300
101-199 E 4th St, Pomona, CA	34.056084 -117.750053	INSTALL DETECTABLE WARNING DEVICE ON EXIST. CURB RAMP	Item 14 @Alley & @Locust (BofA)	2	\$674	2	0	\$1,349	\$1,722	\$2,700
1019 S Garey Ave, Pomona, CA	34.050385 -117.749931	INSTALL DETECTABLE WARNING DEVICE ON EXIST. CURB RAMP		2	\$674	1	0	\$674	\$861	\$1,300
1091 S Garey Ave, Pomona, CA	34.049759 -117.749908	INSTALL DETECTABLE WARNING DEVICE ON EXIST. CURB RAMP		2	\$674	1	0	\$674	\$861	\$1,300
1101 S Garey Ave, Pomona, CA	34.049633 -117.749908	INSTALL DETECTABLE WARNING DEVICE ON EXIST. CURB RAMP		2	\$674	1	0	\$674	\$861	\$1,300
1191 S Garey Ave, Pomona, CA	34.048866 -117.749878	INSTALL DETECTABLE WARNING DEVICE ON EXIST. CURB RAMP		2	\$674	1	0	\$674	\$861	\$1,300
1201 S Garey Ave, Pomona, CA	34.048744 -117.749878	INSTALL DETECTABLE WARNING DEVICE ON EXIST. CURB RAMP		2	\$674	1	0	\$674	\$861	\$1,300
1090 S Garey Ave, Pomona, CA	34.049759 -117.749779	INSTALL DETECTABLE WARNING DEVICE ON EXIST. CURB RAMP		2	\$674	1	0	\$674	\$861	\$1,300





Public Right-of-Way ADA Transition Plan Report

Garey Ave/Fernleaf, Pomona, CA	34.046040 -117.749718	INSTALL DETECTABLE WARNING DEVICE ON EXIST. CURB RAMP	2	\$674	2	0	\$1,349	\$1,722	\$2,700
180 E Mission Blvd, Pomona, CA	34.055077 -117.749176	INSTALL DETECTABLE WARNING DEVICE ON EXIST. CURB RAMP	2	\$674	1	0	\$674	\$861	\$1,300
201 E Mission Blvd, Pomona, CA	34.055191 -117.748924	INSTALL DETECTABLE WARNING DEVICE ON EXIST. CURB RAMP	2	\$674	1	0	\$674	\$861	\$1,300
206 E Mission Blvd, Pomona, CA	34.055084 -117.748856	INSTALL DETECTABLE WARNING DEVICE ON EXIST. CURB RAMP	2	\$674	1	0	\$674	\$861	\$1,300
282 E Mission Blvd, Pomona, CA	34.055103 -117.748062	INSTALL DETECTABLE WARNING DEVICE ON EXIST. CURB RAMP	2	\$674	1	0	\$674	\$861	\$1,300
295 E Mission Blvd, Pomona, CA	34.055218 -117.747940	INSTALL DETECTABLE WARNING DEVICE ON EXIST. CURB RAMP	2	\$674	1	0	\$674	\$861	\$1,300
310 E Mission Blvd, Pomona, CA	34.055111 -117.747719	INSTALL DETECTABLE WARNING DEVICE ON EXIST. CURB RAMP	2	\$674	1	0	\$674	\$861	\$1,300
360 E Mission Blvd, Pomona, CA	34.055126 -117.747192	INSTALL DETECTABLE WARNING DEVICE ON EXIST. CURB RAMP	2	\$674	1	0	\$674	\$861	\$1,300
375 E Mission Blvd, Pomona, CA	34.055241 -117.747055	INSTALL DETECTABLE WARNING DEVICE ON EXIST. CURB RAMP	2	\$674	1	0	\$674	\$861	\$1,300





Public Right-of-Way ADA Transition Plan Report

501-547 S Elm St, Pomona, CA	34.055164 -117.746834	INSTALL DETECTABLE WARNING DEVICE ON EXIST. CURB RAMP	2	\$674	1	0	\$674	\$861	\$1,300
405 E Mission Blvd, Pomona, CA	34.055248 -117.746697	INSTALL DETECTABLE WARNING DEVICE ON EXIST. CURB RAMP	2	\$674	1	0	\$674	\$861	\$1,300
418 E Mission Blvd, Pomona, CA	34.055141 -117.746544	INSTALL DETECTABLE WARNING DEVICE ON EXIST. CURB RAMP	2	\$674	1	0	\$674	\$861	\$1,300
475 E Mission Blvd, Pomona, CA	34.055267 -117.745964	INSTALL DETECTABLE WARNING DEVICE ON EXIST. CURB RAMP	2	\$674	1	0	\$674	\$861	\$1,300
480 E Mission Blvd, Pomona, CA	34.055161 -117.745903	INSTALL DETECTABLE WARNING DEVICE ON EXIST. CURB RAMP	2	\$674	1	0	\$674	\$861	\$1,300
501 E Mission Blvd, Pomona, CA	34.055275 -117.745651	INSTALL DETECTABLE WARNING DEVICE ON EXIST. CURB RAMP	2	\$674	1	0	\$674	\$861	\$1,300
580 E 6th St, Pomona, CA	34.054276 -117.744766	INSTALL DETECTABLE WARNING DEVICE ON EXIST. CURB RAMP	2	\$674	1	0	\$674	\$861	\$1,300
595 E Mission Blvd, Pomona, CA	34.055298 -117.744659	INSTALL DETECTABLE WARNING DEVICE ON EXIST. CURB RAMP	2	\$674	1	0	\$674	\$861	\$1,300
605 E Mission Blvd, Pomona, CA	34.055302 -117.744514	INSTALL DETECTABLE WARNING DEVICE ON EXIST. CURB RAMP	2	\$674	1	0	\$674	\$861	\$1,300





Public Right-of-Way ADA Transition Plan Report

602 E 6th St, Pomona, CA	34.054279 -117.744492	INSTALL DETECTABLE WARNING DEVICE ON EXIST. CURB RAMP		2	\$674	1	0	\$674	\$861	\$1,300
716 E Mission Blvd, Pomona, CA	34.055225 -117.743118	INSTALL DETECTABLE WARNING DEVICE ON EXIST. CURB RAMP		2	\$674	2	0	\$1,349	\$1,722	\$2,700
717 E 6th St, Pomona, CA	34.054424 -117.743095	INSTALL DETECTABLE WARNING DEVICE ON EXIST. CURB RAMP		2	\$674	1	0	\$674	\$861	\$1,300

DISTRICT: 3

COUNT OF DEFICIENCIES: 27

TOTAL COST SUMMARY: \$51,000

Full Address	GPS	Item Description	Notes	Priority	Unit Cost	Quantity	Area	Subtotal	Escalated Total	Total Cost Estimated
12th & S garey	34.048775 -117.749809	REMOVE IMPROVEMENTS AND CONSTRUCT PCC CURB R	120 OF MISSING S/W ON NORTHSIDE OF 12TH ST	2	\$3,171	2	0	\$6,342	\$8,095	\$12,500
196 E Phillips Blvd	34.044178 -117.748581	REMOVE IMPROVEMENTS AND CONSTRUCT PCC CURB R	NO ADA PATHWAY CHECK ROW	2	\$3,171	1	0	\$3,171	\$4,047	\$6,300
S garey & E 11th St	34.049664 -117.749840	INSTALL DETECTABLE WARNING DEVICE ON EXIST. CURB RAMP		2	\$674	4	0	\$2,698	\$3,443	\$5,300
S garey Ave & E Grand Ave	34.047840 -117.749779	INSTALL DETECTABLE WARNING DEVICE ON EXIST. CURB RAMP		2	\$674	4	0	\$2,698	\$3,443	\$5,300
E Phillips	34.044262 -117.749580	INSTALL DETECTABLE WARNING DEVICE ON EXIST. CURB RAMP		2	\$674	2	0	\$1,349	\$1,722	\$2,700





Public Right-of-Way ADA Transition Plan Report

E Phillips	34.044262 -117.749580	INSTALL DETECTABLE WARNING DEVICE ON EXIST. CURB RAMP		2	\$674	2	0	\$1,349	\$1,722	\$2,700
S garey Ave & Cresthaven Ln	34.038837 -117.749451	INSTALL DETECTABLE WARNING DEVICE ON EXIST. CURB RAMP		2	\$674	2	0	\$1,349	\$1,722	\$2,700
Philidelphia Park	34.033363 -117.749191	INSTALL DETECTABLE WARNING DEVICE ON EXIST. CURB RAMP		2	\$674	2	0	\$1,349	\$1,722	\$2,700
Philadelphia	34.033363 -117.749191	INSTALL DETECTABLE WARNING DEVICE ON EXIST. CURB RAMP	S/W & S/E	2	\$674	2	0	\$1,349	\$1,722	\$2,700
E Lexington	34.036995 -117.749123	INSTALL DETECTABLE WARNING DEVICE ON EXIST. CURB RAMP	N/W & S/W Corners	2	\$674	2	0	\$1,349	\$1,722	\$2,700
Tampa & Cameo	34.026955 -117.742004	INSTALL DETECTABLE WARNING DEVICE ON EXIST. CURB RAMP		2	\$674	2	0	\$1,349	\$1,722	\$2,700
TAMPA & COUNTY RD	34.026230 -117.741989	INSTALL DETECTABLE WARNING DEVICE ON EXIST. CURB RAMP		2	\$674	2	0	\$1,349	\$1,722	\$2,700

DISTRICT: 4

COUNT OF DEFICIENCIES: 14

TOTAL COST SUMMARY: \$18,400

Full Address	GPS	Item Description	Notes	Priority	Unit Cost	Quantity	Area	Subtotal	Escalated Total	Total Cost Estimated
228 HOLT AVE	34.062366 -117.747467	INSTALL DETECTABLE WARNING DEVICE ON EXIST. CURB RAMP		2	\$674	1	0	\$674	\$861	\$1,300





Public Right-of-Way ADA Transition Plan Report

395 N PALOMARES ST,	34.061497 -117.746002	INSTALL DETECTABLE WARNING DEVICE ON EXIST. CURB RAMP		2	\$674	1	0	\$674	\$861	\$1,300
495 E E HOLT AVE,	34.062672 -117.741722	INSTALL DETECTABLE WARNING DEVICE ON EXIST. CURB RAMP	WALLGREENS	2	\$674	1	0	\$674	\$861	\$1,300
601 N Towne Ave,	34.063923 -117.741707	INSTALL DETECTABLE WARNING DEVICE ON EXIST. CURB RAMP		2	\$674	1	0	\$674	\$861	\$1,300
601 TOWNE	34.063923 -117.741707	INSTALL DETECTABLE WARNING DEVICE ON EXIST. CURB RAMP		2	\$674	1	0	\$674	\$861	\$1,300
575 N Towne Ave,	34.063545 -117.741699	INSTALL DETECTABLE WARNING DEVICE ON EXIST. CURB RAMP		2	\$674	1	0	\$674	\$861	\$1,300
575 TOWNE	34.063545 -117.741699	INSTALL DETECTABLE WARNING DEVICE ON EXIST. CURB RAMP		2	\$674	1	0	\$674	\$861	\$1,300
496 E E HOLT AVE,	34.062508 -117.741676	INSTALL DETECTABLE WARNING DEVICE ON EXIST. CURB RAMP	AJ'S SUPER STORE	2	\$674	2	0	\$1,349	\$1,722	\$2,700
501 N Towne Ave,	34.062630 -117.741669	INSTALL DETECTABLE WARNING DEVICE ON EXIST. CURB RAMP		2	\$674	1	0	\$674	\$861	\$1,300
375 N Towne Ave,	34.061428 -117.741623	INSTALL DETECTABLE WARNING DEVICE ON EXIST. CURB RAMP		2	\$674	2	0	\$1,349	\$1,722	\$2,700





500 E E HOLT AVE,	34.062511 -117.741531	INSTALL DETECTABLE WARNING DEVICE ON EXIST. CURB RAMP	CHURCH CHICKEN	2	\$674	1	0	\$674	\$861	\$1,300
570 N Towne Ave,	34.063503 -117.741501	INSTALL DETECTABLE WARNING DEVICE ON EXIST. CURB RAMP		2	\$674	1	0	\$674	\$861	\$1,300

DISTRICT: 6	COUNT OF DEFICIENCIES: 13	TOTAL COST SUMMARY:	\$52,000
--------------------	----------------------------------	----------------------------	-----------------

Full Address	GPS	Item Description	Notes	Priority	Unit Cost	Quantity	Area	Subtotal	Escalated Total	Total Cost Estimated
2190 N GAREY AVE	34.087708 -117.750351	REMOVE IMPROVEMENTS AND CONSTRUCT PCC CURB R	S/W is B.O.W for driveway approach (Thicker Section)	2	\$3,171	2	0	\$6,342	\$8,095	\$12,500
152 E La Verne Ave	34.084740 -117.750320	REMOVE IMPROVEMENTS AND CONSTRUCT PCC CURB R		2	\$3,171	1	0	\$3,171	\$4,047	\$6,300
2501 E GAREY AVE	34.091946 -117.748711	REMOVE IMPROVEMENTS AND CONSTRUCT PCC CURB R	5FT of curb @ curb return	2	\$3,171	1	0	\$3,171	\$4,047	\$6,300
2316 Kimball Ave	34.090240 -117.744309	REMOVE IMPROVEMENTS AND CONSTRUCT PCC CURB R	Check ROW to determine S/W width	2	\$3,171	1	0	\$3,171	\$4,047	\$6,300
539 Meadow Ln	34.088547 -117.742104	REMOVE IMPROVEMENTS AND CONSTRUCT PCC CURB R		2	\$3,171	1	0	\$3,171	\$4,047	\$6,300
551 E La Verne Ave	34.080730 -117.741692	REMOVE IMPROVEMENTS AND CONSTRUCT PCC CURB R		2	\$3,171	1	0	\$3,171	\$4,047	\$6,300





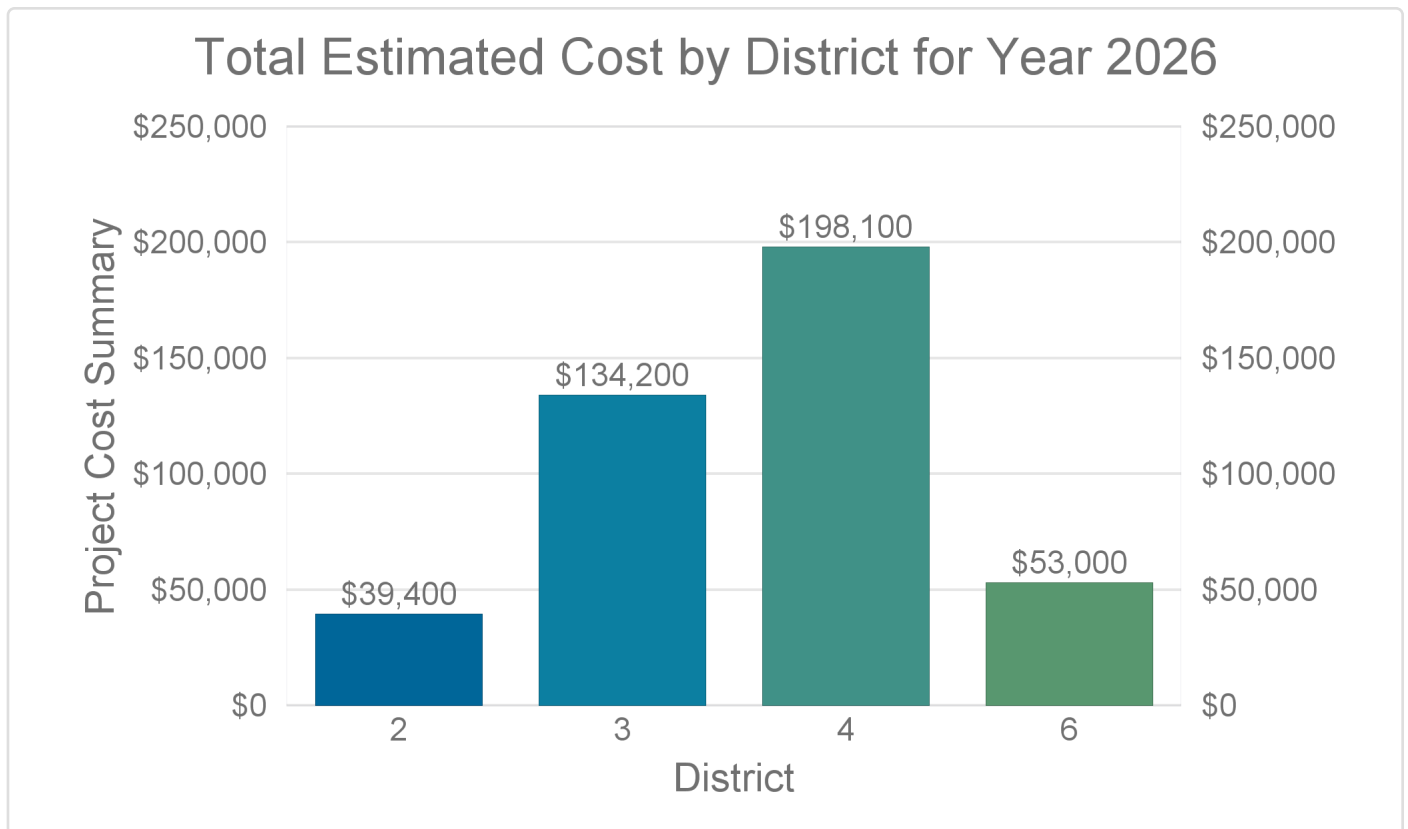
Public Right-of-Way ADA Transition Plan Report

GARY & HARRISON	34.099316 -117.749214	INSTALL DETECTABLE WARNING DEVICE ON EXIST. CURB RAMP	2	\$674	2	0	\$1,349	\$1,722	\$2,700
539 Meadow Ln	34.088547 -117.742104	INSTALL DETECTABLE WARNING DEVICE ON EXIST. CURB RAMP	2	\$674	4	0	\$2,698	\$3,443	\$5,300



Total District Cost Estimate Summary Table for Year 2026 :

	Priority 1 Estimated Costs	Priority 2 Estimated Costs	Priority 3 Estimated Costs	Priority 4 Estimated Costs	Total Estimated Project Costs
District 1	\$0	\$0	\$0	\$0	\$0
District 2	\$0	\$28,200	\$11,200	\$0	\$39,400
District 3	\$0	\$65,600	\$68,600	\$0	\$134,200
District 4	\$0	\$162,000	\$36,100	\$0	\$198,100
District 5	\$0	\$0	\$0	\$0	\$0
District 6	\$0	\$13,200	\$39,800	\$0	\$53,000
Total	\$0	\$269,000	\$155,700	\$0	\$424,700





DISTRICT: 2

COUNT OF DEFICIENCIES: 17

TOTAL COST SUMMARY:

\$39,400

Full Address	GPS	Item Description	Notes	Priority	Unit Cost	Quantity	Area	Subtotal	Escalated Total	Total Cost Estimated
388 S Towne Ave, Pomona, CA	34.056366 -117.741280	REMOVE IMPROVEMENTS AND CONSTRUCT PCC CURB R		2	\$3,171	1	0	\$3,171	\$4,250	\$6,600
564 S Towne Ave, Pomona, CA	34.054741 -117.741219	REMOVE IMPROVEMENTS AND CONSTRUCT PCC CURB R		2	\$3,171	1	0	\$3,171	\$4,250	\$6,600
600 S Towne Ave, Pomona, CA	34.054390 -117.741211	REMOVE IMPROVEMENTS AND CONSTRUCT PCC CURB R		2	\$3,171	1	0	\$3,171	\$4,250	\$6,600
Oak/3rd, Pomona, CA	34.056440 -117.769751	INSTALL DETECTABLE WARNING DEVICE ON EXIST. CURB RAMP		3	\$674	2	0	\$1,349	\$1,808	\$2,800
895 7th St, Pomona, CA	34.053146 -117.758634	INSTALL DETECTABLE WARNING DEVICE ON EXIST. CURB RAMP		3	\$674	1	0	\$674	\$904	\$1,400
880 7th St, Pomona, CA	34.053012 -117.758479	INSTALL DETECTABLE WARNING DEVICE ON EXIST. CURB RAMP		3	\$674	1	0	\$674	\$904	\$1,400
@ YOUNG COURT BAUDIN STREET, Pomona, CA	34.035962 -117.752695	INSTALL DETECTABLE WARNING DEVICE ON EXIST. CURB RAMP		3	\$674	2	0	\$1,349	\$1,808	\$2,800
W.University W 3rd St, Pomona, CA	34.057036 -117.745739	INSTALL DETECTABLE WARNING DEVICE ON EXIST. CURB RAMP	Item 15 at Thomas St & Garey Ave	3	\$674	2	0	\$1,349	\$1,808	\$2,800





Public Right-of-Way ADA Transition Plan Report

794 E Mission Blvd, Pomona, CA	34.055267 -117.741425	INSTALL DETECTABLE WARNING DEVICE ON EXIST. CURB RAMP		2	\$674	1	0	\$674	\$904	\$1,400
348 S Towne Ave, Pomona, CA	34.056709 -117.741295	INSTALL DETECTABLE WARNING DEVICE ON EXIST. CURB RAMP		2	\$674	1	0	\$674	\$904	\$1,400
388 S Towne Ave, Pomona, CA	34.056366 -117.741280	INSTALL DETECTABLE WARNING DEVICE ON EXIST. CURB RAMP		2	\$674	1	0	\$674	\$904	\$1,400
404 S Towne Ave, Pomona, CA	34.056194 -117.741272	INSTALL DETECTABLE WARNING DEVICE ON EXIST. CURB RAMP		2	\$674	1	0	\$674	\$904	\$1,400
803 E Mission Blvd, Pomona, CA	34.055382 -117.741196	INSTALL DETECTABLE WARNING DEVICE ON EXIST. CURB RAMP		2	\$674	1	0	\$674	\$904	\$1,400
810 E Mission Blvd, Pomona, CA	34.055279 -117.741028	INSTALL DETECTABLE WARNING DEVICE ON EXIST. CURB RAMP		2	\$674	1	0	\$674	\$904	\$1,400

DISTRICT: 3

COUNT OF DEFICIENCIES: 55

TOTAL COST SUMMARY: \$134,200

Full Address	GPS	Item Description	Notes	Priority	Unit Cost	Quantity	Area	Subtotal	Escalated Total	Total Cost Estimated
E 2nd St	34.058033 -117.744650	REMOVE IMPROVEMENTS AND CONSTRUCT PCC CURB R		3	\$3,171	2	0	\$6,342	\$8,499	\$13,200
E 2nd St	34.058033 -117.744650	REMOVE IMPROVEMENTS AND CONSTRUCT PCC CURB R		3	\$3,171	3	0	\$9,514	\$12,749	\$19,800





Public Right-of-Way ADA Transition Plan Report

E 2nd St	34.058033 -117.744650	REMOVE IMPROVEMENTS AND CONSTRUCT PCC CURB R		3	\$3,171	2	0	\$6,342	\$8,499	\$13,200
E Phillips Blvd	34.044647 -117.733795	REMOVE IMPROVEMENTS AND CONSTRUCT PCC CURB R	N/W & S/W	2	\$3,171	2	0	\$6,342	\$8,499	\$13,200
S East End Ave	34.055698 -117.723900	REMOVE IMPROVEMENTS AND CONSTRUCT PCC CURB R		2	\$3,171	2	0	\$6,342	\$8,499	\$13,200
E 2nd St	34.058033 -117.744650	INSTALL DETECTABLE WARNING DEVICE ON EXIST. CURB RAMP	Lip Grind	3	\$674	4	0	\$2,698	\$3,615	\$5,600
E 2nd St	34.058033 -117.744650	INSTALL DETECTABLE WARNING DEVICE ON EXIST. CURB RAMP		3	\$674	4	0	\$2,698	\$3,615	\$5,600
E 2nd St	34.058033 -117.744650	INSTALL DETECTABLE WARNING DEVICE ON EXIST. CURB RAMP		3	\$674	1	0	\$674	\$904	\$1,400
E 2nd St	34.058033 -117.744650	INSTALL DETECTABLE WARNING DEVICE ON EXIST. CURB RAMP		3	\$674	1	0	\$674	\$904	\$1,400
Philidelphia School	34.033393 -117.744210	INSTALL DETECTABLE WARNING DEVICE ON EXIST. CURB RAMP		3	\$674	2	0	\$1,349	\$1,808	\$2,800
Alcott & Ragene	34.043001 -117.742014	INSTALL DETECTABLE WARNING DEVICE ON EXIST. CURB RAMP		3	\$674	4	0	\$2,698	\$3,615	\$5,600





Public Right-of-Way ADA Transition Plan Report

PHILIDELPHIA & S Towne	34.033527 -117.740524	INSTALL DETECTABLE WARNING DEVICE ON EXIST. CURB RAMP	RELOCATE TS BOX	2	\$674	4	0	\$2,698	\$3,615	\$5,600
S Towne & COUNTY RD	34.026268 -117.740265	INSTALL DETECTABLE WARNING DEVICE ON EXIST. CURB RAMP		2	\$674	4	0	\$2,698	\$3,615	\$5,600
E Phillips Blvd	34.044647 -117.733795	INSTALL DETECTABLE WARNING DEVICE ON EXIST. CURB RAMP		2	\$674	2	0	\$1,349	\$1,808	\$2,800
Brentwood St	34.034740 -117.733200	INSTALL DETECTABLE WARNING DEVICE ON EXIST. CURB RAMP		2	\$674	1	0	\$674	\$904	\$1,400
Brentwood St	34.034740 -117.733200	INSTALL DETECTABLE WARNING DEVICE ON EXIST. CURB RAMP	N/E & N/W	2	\$674	2	0	\$1,349	\$1,808	\$2,800
Transit Ave	34.050545 -117.732369	INSTALL DETECTABLE WARNING DEVICE ON EXIST. CURB RAMP	Grind Lip	2	\$674	2	0	\$1,349	\$1,808	\$2,800
S East End Ave	34.055698 -117.723900	INSTALL DETECTABLE WARNING DEVICE ON EXIST. CURB RAMP		2	\$674	2	0	\$1,349	\$1,808	\$2,800
S East End Ave	34.055698 -117.723900	INSTALL DETECTABLE WARNING DEVICE ON EXIST. CURB RAMP		2	\$674	2	0	\$1,349	\$1,808	\$2,800
S East End Ave	34.055698 -117.723900	INSTALL DETECTABLE WARNING DEVICE ON EXIST. CURB RAMP		2	\$674	2	0	\$1,349	\$1,808	\$2,800





Public Right-of-Way ADA Transition Plan Report

S East End Ave	34.055698 -117.723900	INSTALL DETECTABLE WARNING DEVICE ON EXIST. CURB RAMP	2	\$674	2	0	\$1,349	\$1,808	\$2,800
S East End Ave	34.055698 -117.723900	INSTALL DETECTABLE WARNING DEVICE ON EXIST. CURB RAMP	2	\$674	3	0	\$2,023	\$2,711	\$4,200
S East End Ave	34.055698 -117.723900	INSTALL DETECTABLE WARNING DEVICE ON EXIST. CURB RAMP	2	\$674	2	0	\$1,349	\$1,808	\$2,800

DISTRICT: 4

COUNT OF DEFICIENCIES: 45

TOTAL COST SUMMARY: \$198,100

Full Address	GPS	Item Description	Notes	Priority	Unit Cost	Quantity	Area	Subtotal	Escalated Total	Total Cost Estimated
N Gibbs E Center St,	34.061501 -117.748086	REMOVE IMPROVEMENTS AND CONSTRUCT PCC CURB R		3	\$3,171	4	0	\$12,685	\$16,999	\$26,300
339 Palm Pl,	34.061222 -117.740524	REMOVE IMPROVEMENTS AND CONSTRUCT PCC CURB R		2	\$3,171	1	0	\$3,171	\$4,250	\$6,600
324 Palm Pl,	34.061089 -117.740326	REMOVE IMPROVEMENTS AND CONSTRUCT PCC CURB R		2	\$3,171	1	0	\$3,171	\$4,250	\$6,600
793 HAWTHORNE	34.061905 -117.734940	REMOVE IMPROVEMENTS AND CONSTRUCT PCC CURB R		2	\$3,171	1	0	\$3,171	\$4,250	\$6,600
794 HAWTHORNE	34.061741 -117.734886	REMOVE IMPROVEMENTS AND CONSTRUCT PCC CURB R		2	\$3,171	1	0	\$3,171	\$4,250	\$6,600





Public Right-of-Way ADA Transition Plan Report

394 N MOUNTAIN VIEW	34.061768 -117.734627	REMOVE IMPROVEMENTS AND CONSTRUCT PCC CURB R	2	\$3,171	1	0	\$3,171	\$4,250	\$6,600
896 HAWTHORNE	34.061794 -117.732880	REMOVE IMPROVEMENTS AND CONSTRUCT PCC CURB R	2	\$3,171	1	0	\$3,171	\$4,250	\$6,600
903 HAWTHORNE PLACE	34.061962 -117.732681	REMOVE IMPROVEMENTS AND CONSTRUCT PCC CURB R	2	\$3,171	1	0	\$3,171	\$4,250	\$6,600
904 HAWTHORNE PLAC	34.061802 -117.732636	REMOVE IMPROVEMENTS AND CONSTRUCT PCC CURB R	2	\$3,171	1	0	\$3,171	\$4,250	\$6,600
945 E HOLT AVE,	34.062908 -117.732018	REMOVE IMPROVEMENTS AND CONSTRUCT PCC CURB R	2	\$3,171	1	0	\$3,171	\$4,250	\$6,600
961 E HOLT AVE,	34.062916 -117.731705	REMOVE IMPROVEMENTS AND CONSTRUCT PCC CURB R	2	\$3,171	1	0	\$3,171	\$4,250	\$6,600
543 WASHINGTON AVE,	34.063560 -117.731316	REMOVE IMPROVEMENTS AND CONSTRUCT PCC CURB R	2	\$3,171	1	0	\$3,171	\$4,250	\$6,600
997 HAWTHORNE	34.062012 -117.730728	REMOVE IMPROVEMENTS AND CONSTRUCT PCC CURB R	2	\$3,171	1	0	\$3,171	\$4,250	\$6,600
996 HAWTHORNE	34.061848 -117.730721	REMOVE IMPROVEMENTS AND CONSTRUCT PCC CURB R	2	\$3,171	1	0	\$3,171	\$4,250	\$6,600





Public Right-of-Way ADA Transition Plan Report

1051 PASADENA ST,	34.064026 -117.730019	REMOVE IMPROVEMENTS AND CONSTRUCT PCC CURB R	2	\$3,171	1	0	\$3,171	\$4,250	\$6,600
1054 PASADENA ST,	34.063850 -117.729935	REMOVE IMPROVEMENTS AND CONSTRUCT PCC CURB R	2	\$3,171	1	0	\$3,171	\$4,250	\$6,600
1076 PASADENA ST,	34.063869 -117.729218	REMOVE IMPROVEMENTS AND CONSTRUCT PCC CURB R	2	\$3,171	1	0	\$3,171	\$4,250	\$6,600
1076 Pasadena St,	34.063869 -117.729218	REMOVE IMPROVEMENTS AND CONSTRUCT PCC CURB R	2	\$3,171	1	0	\$3,171	\$4,250	\$6,600
1084 PASADENA ST,	34.063877 -117.728951	REMOVE IMPROVEMENTS AND CONSTRUCT PCC CURB R	2	\$3,171	1	0	\$3,171	\$4,250	\$6,600
603 Karesh Ave,	34.064423 -117.722969	REMOVE IMPROVEMENTS AND CONSTRUCT PCC CURB R	2	\$3,171	1	0	\$3,171	\$4,250	\$6,600
602 Karesh Ave,	34.064423 -117.722771	REMOVE IMPROVEMENTS AND CONSTRUCT PCC CURB R	2	\$3,171	1	0	\$3,171	\$4,250	\$6,600
779 St Paul St,	34.066780 -117.720886	REMOVE IMPROVEMENTS AND CONSTRUCT PCC CURB R	2	\$3,171	1	0	\$3,171	\$4,250	\$6,600
780 St Paul St,	34.066780 -117.720688	REMOVE IMPROVEMENTS AND CONSTRUCT PCC CURB R	2	\$3,171	1	0	\$3,171	\$4,250	\$6,600



Public Right-of-Way ADA Transition Plan Report

FIRST N PALOMARES ST,	34.058793 -117.745799	INSTALL DETECTABLE WARNING DEVICE ON EXIST. CURB RAMP		3	\$674	1	0	\$674	\$904	\$1,400
Emerson School Lincoln Ave,	34.070422 -117.739435	INSTALL DETECTABLE WARNING DEVICE ON EXIST. CURB RAMP		3	\$674	6	0	\$4,047	\$5,423	\$8,400
324 N Towne Ave,	34.061008 -117.741402	INSTALL DETECTABLE WARNING DEVICE ON EXIST. CURB RAMP		2	\$674	1	0	\$674	\$904	\$1,400
530 E E HOLT AVE,	34.062531 -117.740730	INSTALL DETECTABLE WARNING DEVICE ON EXIST. CURB RAMP	CAR WASH	2	\$674	1	0	\$674	\$904	\$1,400
540 E E HOLT AVE,	34.062534 -117.740448	INSTALL DETECTABLE WARNING DEVICE ON EXIST. CURB RAMP	TIRES	2	\$674	1	0	\$674	\$904	\$1,400
560 E E HOLT AVE,	34.062546 -117.740128	INSTALL DETECTABLE WARNING DEVICE ON EXIST. CURB RAMP	KNF BREAKFAST (BUSINESS)	2	\$674	1	0	\$674	\$904	\$1,400
895 HAWTHORNE	34.061958 -117.732925	INSTALL DETECTABLE WARNING DEVICE ON EXIST. CURB RAMP		2	\$674	1	0	\$674	\$904	\$1,400
330 N RESERVOIR	34.061256 -117.732666	INSTALL DETECTABLE WARNING DEVICE ON EXIST. CURB RAMP		2	\$674	1	0	\$674	\$904	\$1,400
904 HAWTHORNE	34.061802 -117.732636	INSTALL DETECTABLE WARNING DEVICE ON EXIST. CURB RAMP		2	\$674	1	0	\$674	\$904	\$1,400





Public Right-of-Way ADA Transition Plan Report

614 N East End Ave,	34.064495 -117.723823	INSTALL DETECTABLE WARNING DEVICE ON EXIST. CURB RAMP		2	\$674	1	0	\$674	\$904	\$1,400
584 N East End Ave,	34.064125 -117.723816	INSTALL DETECTABLE WARNING DEVICE ON EXIST. CURB RAMP	6"CURB 18"GUTTER	2	\$674	1	0	\$674	\$904	\$1,400
1485 E E HOLT AVE,	34.063183 -117.721077	INSTALL DETECTABLE WARNING DEVICE ON EXIST. CURB RAMP		2	\$674	1	0	\$674	\$904	\$1,400
1501 E E HOLT AVE,	34.063190 -117.720726	INSTALL DETECTABLE WARNING DEVICE ON EXIST. CURB RAMP		2	\$674	1	0	\$674	\$904	\$1,400
1645 Keystone Ave,	34.065895 -117.718216	INSTALL DETECTABLE WARNING DEVICE ON EXIST. CURB RAMP		2	\$674	1	0	\$674	\$904	\$1,400

DISTRICT: 6

COUNT OF DEFICIENCIES: 23

TOTAL COST SUMMARY:

\$53,000

Full Address	GPS	Item Description	Notes	Priority	Unit Cost	Quantity	Area	Subtotal	Escalated Total	Total Cost Estimated
NONE LASENA AND MUNSTER	34.091079 -117.762880	REMOVE IMPROVEMENTS AND CONSTRUCT PCC CURB R		3	\$3,171	2	0	\$6,342	\$8,499	\$13,200
2106 Stocker St	34.080811 -117.741417	REMOVE IMPROVEMENTS AND CONSTRUCT PCC CURB R		2	\$3,171	1	0	\$3,171	\$4,250	\$6,600
2196 Stocker St	34.083633 -117.740006	REMOVE IMPROVEMENTS AND CONSTRUCT PCC CURB R		2	\$3,171	1	0	\$3,171	\$4,250	\$6,600



A BUREAU VERITAS GROUP COMPANY



Public Right-of-Way ADA Transition Plan Report

SAN FELIPE SAN FELIPE	34.083258 -117.750165	INSTALL DETECTABLE WARNING DEVICE ON EXIST. CURB RAMP	3	\$674	2	0	\$1,349	\$1,808	\$2,800
100' N/O SAN RAFAEL CADILLAC	34.081228 -117.749642	INSTALL DETECTABLE WARNING DEVICE ON EXIST. CURB RAMP	3	\$674	2	0	\$1,349	\$1,808	\$2,800
200 ' S/O SAN RAFIAEL CADILLAC	34.081228 -117.749642	INSTALL DETECTABLE WARNING DEVICE ON EXIST. CURB RAMP	3	\$674	4	0	\$2,698	\$3,615	\$5,600
SAN RAFAEL CADILLAC	34.081228 -117.749642	INSTALL DETECTABLE WARNING DEVICE ON EXIST. CURB RAMP	3	\$674	3	0	\$2,023	\$2,711	\$4,200
SAN LUIS CADILLAC	34.081911 -117.749249	INSTALL DETECTABLE WARNING DEVICE ON EXIST. CURB RAMP	3	\$674	2	0	\$1,349	\$1,808	\$2,800
100 FT S/O SAN FELIPE CADILLAC	34.082744 -117.748829	INSTALL DETECTABLE WARNING DEVICE ON EXIST. CURB RAMP	3	\$674	2	0	\$1,349	\$1,808	\$2,800
HARRISON SUMNER	34.099019 -117.742237	INSTALL DETECTABLE WARNING DEVICE ON EXIST. CURB RAMP	3	\$674	4	0	\$2,698	\$3,615	\$5,600



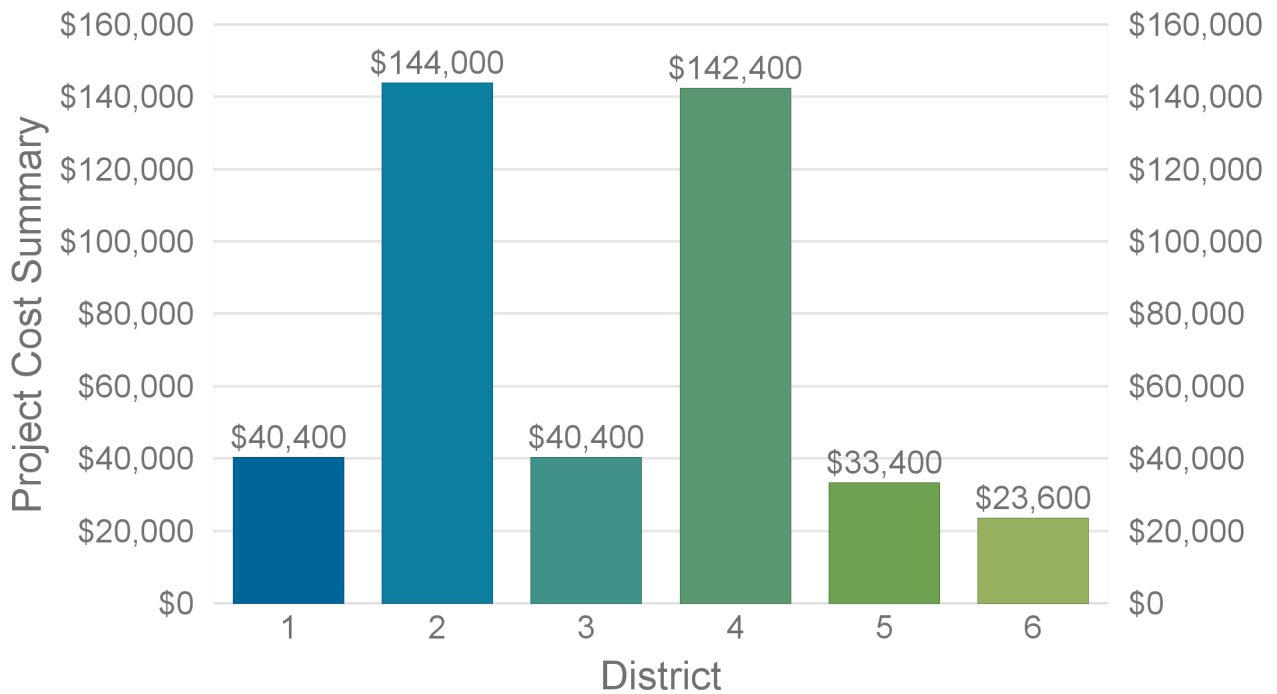
A BUREAU VERITAS GROUP COMPANY



Total District Cost Estimate Summary Table for Year 2027 :

	Priority 1 Estimated Costs	Priority 2 Estimated Costs	Priority 3 Estimated Costs	Priority 4 Estimated Costs	Total Estimated Project Costs
District 1	\$0	\$0	\$40,400	\$0	\$40,400
District 2	\$0	\$0	\$144,000	\$0	\$144,000
District 3	\$0	\$0	\$40,400	\$0	\$40,400
District 4	\$0	\$0	\$142,400	\$0	\$142,400
District 5	\$0	\$0	\$33,400	\$0	\$33,400
District 6	\$0	\$0	\$23,600	\$0	\$23,600
Total	\$0	\$0	\$424,200	\$0	\$424,200

Total Estimated Cost by District for Year 2027





DISTRICT: 1

COUNT OF DEFICIENCIES: 20

TOTAL COST SUMMARY:

\$40,400

Full Address	GPS	Item Description	Notes	Priority	Unit Cost	Quantity	Area	Subtotal	Escalated Total	Total Cost Estimated
KELLOGG PARK DRIVE @ HENNIPEN STREET	34.058205 -117.806732	REMOVE IMPROVEMENTS AND CONSTRUCT PCC CURB R		3	\$3,171	2	0	\$6,342	\$8,924	\$13,800
993 Saed St	34.065128 -117.784363	INSTALL DETECTABLE WARNING DEVICE ON EXIST. CURB RAMP		3	\$674	1	0	\$674	\$949	\$1,500
1921 Arroyo Ave	34.065327 -117.784264	INSTALL DETECTABLE WARNING DEVICE ON EXIST. CURB RAMP		3	\$674	1	0	\$674	\$949	\$1,500
992 Saed St	34.065170 -117.784172	INSTALL DETECTABLE WARNING DEVICE ON EXIST. CURB RAMP		3	\$674	1	0	\$674	\$949	\$1,500
Glen Ave./ Arroyo Ave.	34.065765 -117.781761	INSTALL DETECTABLE WARNING DEVICE ON EXIST. CURB RAMP		3	\$674	4	0	\$2,698	\$3,796	\$5,900
corner & Elwood/Dudley	34.070175 -117.778587	INSTALL DETECTABLE WARNING DEVICE ON EXIST. CURB RAMP		3	\$674	4	0	\$2,698	\$3,796	\$5,900
Elwood/Dudley @ school	34.070175 -117.778587	INSTALL DETECTABLE WARNING DEVICE ON EXIST. CURB RAMP		3	\$674	2	0	\$1,349	\$1,898	\$2,900
999 Holt	34.062050 -117.766975	INSTALL DETECTABLE WARNING DEVICE ON EXIST. CURB RAMP		3	\$674	1	0	\$674	\$949	\$1,500



A BUREAU VERITAS GROUP COMPANY



Public Right-of-Way ADA Transition Plan Report

861 Laurel Ave	34.064163 -117.764824	INSTALL DETECTABLE WARNING DEVICE ON EXIST. CURB RAMP		3	\$674	1	0	\$674	\$949	\$1,500
837 Laurel Ave	34.064175 -117.764336	INSTALL DETECTABLE WARNING DEVICE ON EXIST. CURB RAMP		3	\$674	1	0	\$674	\$949	\$1,500
823 Hamilton Blvd	34.065426 -117.763588	INSTALL DETECTABLE WARNING DEVICE ON EXIST. CURB RAMP		3	\$674	2	0	\$1,349	\$1,898	\$2,900

DISTRICT: 2

COUNT OF DEFICIENCIES: 35

TOTAL COST SUMMARY: \$144,000

Full Address	GPS	Item Description	Notes	Priority	Unit Cost	Quantity	Area	Subtotal	Escalated Total	Total Cost Estimated
1312 1st St, Pomona, CA	34.058220 -117.767952	REMOVE IMPROVEMENTS AND CONSTRUCT PCC CURB R		3	\$3,171	1	0	\$3,171	\$4,462	\$6,900
1305 2nd St, Pomona, CA	34.057446 -117.767761	REMOVE IMPROVEMENTS AND CONSTRUCT PCC CURB R		3	\$3,171	1	0	\$3,171	\$4,462	\$6,900
1304 2nd St, Pomona, CA	34.057335 -117.767754	REMOVE IMPROVEMENTS AND CONSTRUCT PCC CURB R		3	\$3,171	1	0	\$3,171	\$4,462	\$6,900
Empty Lot 3rd St/ Buena Vista, Pomona, CA	34.056492 -117.767578	REMOVE IMPROVEMENTS AND CONSTRUCT PCC CURB R		3	\$3,171	1	0	\$3,171	\$4,462	\$6,900
1290 2nd St, Pomona, CA	34.057346 -117.767372	REMOVE IMPROVEMENTS AND CONSTRUCT PCC CURB R		3	\$3,171	1	0	\$3,171	\$4,462	\$6,900





Public Right-of-Way ADA Transition Plan Report

1205 2nd St, Pomona, CA	34.057503 -117.765579	REMOVE IMPROVEMENTS AND CONSTRUCT PCC CURB R		3	\$3,171	1	0	\$3,171	\$4,462	\$6,900
1202 2nd St, Pomona, CA	34.057396 -117.765533	REMOVE IMPROVEMENTS AND CONSTRUCT PCC CURB R		3	\$3,171	1	0	\$3,171	\$4,462	\$6,900
115 Myrtle, Pomona, CA	34.058193 -117.765518	REMOVE IMPROVEMENTS AND CONSTRUCT PCC CURB R	Remove Brushes	3	\$3,171	2	0	\$6,342	\$8,924	\$13,800
1192 2nd St, Pomona, CA	34.057404 -117.765228	REMOVE IMPROVEMENTS AND CONSTRUCT PCC CURB R		3	\$3,171	1	0	\$3,171	\$4,462	\$6,900
1002 W Grand Ave, Pomona, CA	34.047516 -117.760788	REMOVE IMPROVEMENTS AND CONSTRUCT PCC CURB R		3	\$3,171	1	0	\$3,171	\$4,462	\$6,900
895 W 7th St, Pomona, CA	34.053131 -117.758636	REMOVE IMPROVEMENTS AND CONSTRUCT PCC CURB R		3	\$3,171	1	0	\$3,171	\$4,462	\$6,900
880 W 7th St, Pomona, CA	34.053024 -117.758476	REMOVE IMPROVEMENTS AND CONSTRUCT PCC CURB R		3	\$3,171	1	0	\$3,171	\$4,462	\$6,900
300 S Gordon St, Pomona, CA	34.056820 -117.753296	REMOVE IMPROVEMENTS AND CONSTRUCT PCC CURB R	Item 14 at Park Ave, Item 15 at Gorden St	3	\$3,171	1	0	\$3,171	\$4,462	\$6,900
MADISON ELEMENTARY PHILLIPS, Pomona, CA	34.044189 -117.752396	REMOVE IMPROVEMENTS AND CONSTRUCT PCC CURB R	AT CROSSWALKS	3	\$3,171	2	0	\$6,342	\$8,924	\$13,800





Public Right-of-Way ADA Transition Plan Report

620-698 E 3rd St, Pomona, CA	34.057014 -117.744408	REMOVE IMPROVEMENTS AND CONSTRUCT PCC CURB R	Item 14 @Linden, Item 15 @Eleanor	3	\$3,171	1	0	\$3,171	\$4,462	\$6,900
252 Buena Vista, Pomona, CA	34.056919 -117.767525	INSTALL DETECTABLE WARNING DEVICE ON EXIST. CURB RAMP		3	\$674	1	0	\$674	\$949	\$1,500
1296 3rd St, Pomona, CA	34.056442 -117.767464	INSTALL DETECTABLE WARNING DEVICE ON EXIST. CURB RAMP		3	\$674	1	0	\$674	\$949	\$1,500
1293 2nd St, Pomona, CA	34.057453 -117.767418	INSTALL DETECTABLE WARNING DEVICE ON EXIST. CURB RAMP		3	\$674	1	0	\$674	\$949	\$1,500
1282 1st St, Pomona, CA	34.058239 -117.767242	INSTALL DETECTABLE WARNING DEVICE ON EXIST. CURB RAMP		3	\$674	1	0	\$674	\$949	\$1,500
287 Myrtle, Pomona, CA	34.056675 -117.765465	INSTALL DETECTABLE WARNING DEVICE ON EXIST. CURB RAMP		3	\$674	1	0	\$674	\$949	\$1,500
307 Myrtle, Pomona, CA	34.056465 -117.765457	INSTALL DETECTABLE WARNING DEVICE ON EXIST. CURB RAMP		3	\$674	1	0	\$674	\$949	\$1,500
1005 W Grand Ave, Pomona, CA	34.047627 -117.760834	INSTALL DETECTABLE WARNING DEVICE ON EXIST. CURB RAMP		3	\$674	1	0	\$674	\$949	\$1,500
995 W Grand Ave, Pomona, CA	34.047630 -117.760529	INSTALL DETECTABLE WARNING DEVICE ON EXIST. CURB RAMP		3	\$674	1	0	\$674	\$949	\$1,500





Public Right-of-Way ADA Transition Plan Report

848-898 S White Ave, Pomona, CA	34.051723 -117.758591	INSTALL DETECTABLE WARNING DEVICE ON EXIST. CURB RAMP		3	\$674	1	0	\$674	\$949	\$1,500
401-499 W 3rd St, Pomona, CA	34.056900 -117.753395	INSTALL DETECTABLE WARNING DEVICE ON EXIST. CURB RAMP	Item 15 at Park Ave & Gorden St	3	\$674	2	0	\$1,349	\$1,898	\$2,900
300 S Gordon St, Pomona, CA	34.056820 -117.753296	INSTALL DETECTABLE WARNING DEVICE ON EXIST. CURB RAMP	Item 14 at Park Ave, Item 15 at Gorden St	3	\$674	1	0	\$674	\$949	\$1,500
Thomas/Fernleaf, Pomona, CA	34.046013 -117.750816	INSTALL DETECTABLE WARNING DEVICE ON EXIST. CURB RAMP		3	\$674	2	0	\$1,349	\$1,898	\$2,900
510 E 3rd St, Pomona, CA	34.056984 -117.745598	INSTALL DETECTABLE WARNING DEVICE ON EXIST. CURB RAMP	Item 15 both @Palomares	3	\$674	2	0	\$1,349	\$1,898	\$2,900
521 E 3rd St, Pomona, CA	34.057098 -117.745499	INSTALL DETECTABLE WARNING DEVICE ON EXIST. CURB RAMP	Item 15 @Palomares	3	\$674	1	0	\$674	\$949	\$1,500
620-698 E 3rd St, Pomona, CA	34.057014 -117.744408	INSTALL DETECTABLE WARNING DEVICE ON EXIST. CURB RAMP	Item 14 @Linden, Item 15 @Eleanor	3	\$674	1	0	\$674	\$949	\$1,500

DISTRICT: 3

COUNT OF DEFICIENCIES: 24

TOTAL COST SUMMARY: \$40,400

Full Address	GPS	Item Description	Notes	Priority	Unit Cost	Quantity	Area	Subtotal	Escalated Total	Total Cost Estimated
East End Ave	34.060434 -117.724085	REMOVE IMPROVEMENTS AND CONSTRUCT PCC CURB R	Ramp on S/E; T. D. on N/E	3	\$3,171	1	0	\$3,171	\$4,462	\$6,900





Public Right-of-Way ADA Transition Plan Report

E E 9th St	34.051867 -117.736771	INSTALL DETECTABLE WARNING DEVICE ON EXIST. CURB RAMP		3	\$674	3	0	\$2,023	\$2,847	\$4,400
E E 9th St	34.051867 -117.736771	INSTALL DETECTABLE WARNING DEVICE ON EXIST. CURB RAMP	Reconstruct Ramps S/E, N/W & S/W; T.D. @ N/F	3	\$674	1	0	\$674	\$949	\$1,500
East End Ave	34.060434 -117.724085	INSTALL DETECTABLE WARNING DEVICE ON EXIST. CURB RAMP	Ramp on S/E; T. D. on N/E	3	\$674	1	0	\$674	\$949	\$1,500
S Towne & Alcott	34.042995 -117.740868	INSTALL DETECTABLE WARNING DEVICE ON EXIST. CURB RAMP		3	\$674	2	0	\$1,349	\$1,898	\$2,900
Trojan Way	34.038925 -117.739632	INSTALL DETECTABLE WARNING DEVICE ON EXIST. CURB RAMP	N/E & S/E	3	\$674	2	0	\$1,349	\$1,898	\$2,900
Trojan Way	34.038925 -117.739632	INSTALL DETECTABLE WARNING DEVICE ON EXIST. CURB RAMP	N/E & S/E	3	\$674	2	0	\$1,349	\$1,898	\$2,900
Mango Ct	34.041664 -117.739021	INSTALL DETECTABLE WARNING DEVICE ON EXIST. CURB RAMP	S/W & S/E	3	\$674	2	0	\$1,349	\$1,898	\$2,900
E 9th & Caswell	34.051743 -117.738991	INSTALL DETECTABLE WARNING DEVICE ON EXIST. CURB RAMP		3	\$674	2	0	\$1,349	\$1,898	\$2,900
Mango Way	34.040859 -117.738609	INSTALL DETECTABLE WARNING DEVICE ON EXIST. CURB RAMP	N/W & N/E	3	\$674	2	0	\$1,349	\$1,898	\$2,900





Public Right-of-Way ADA Transition Plan Report

E 9th & S San Antonio Ave	34.051796 -117.736809	INSTALL DETECTABLE WARNING DEVICE ON EXIST. CURB RAMP		3	\$674	2	0	\$1,349	\$1,898	\$2,900
E 4th St	34.056446 -117.734772	INSTALL DETECTABLE WARNING DEVICE ON EXIST. CURB RAMP	NE & SE corners	3	\$674	2	0	\$1,349	\$1,898	\$2,900
E 4th St	34.056446 -117.734772	INSTALL DETECTABLE WARNING DEVICE ON EXIST. CURB RAMP	Lip Grind	3	\$674	2	0	\$1,349	\$1,898	\$2,900

DISTRICT: 4

COUNT OF DEFICIENCIES: 23

TOTAL COST SUMMARY: \$142,400

Full Address	GPS	Item Description	Notes	Priority	Unit Cost	Quantity	Area	Subtotal	Escalated Total	Total Cost Estimated
Lincoln Joshua Lane,	34.070997 -117.732360	REMOVE IMPROVEMENTS AND CONSTRUCT PCC CURB R	N/W & N/E	3	\$3,171	2	0	\$6,342	\$8,924	\$13,800
Blakley Lorraine Ave ,	34.072127 -117.730618	REMOVE IMPROVEMENTS AND CONSTRUCT PCC CURB R	N/E & S/E: Spandrel S/E corner, 7x25	3	\$3,171	2	0	\$6,342	\$8,924	\$13,800
400 GIBBS ST	34.061531 -117.747986	REMOVE IMPROVEMENTS AND CONSTRUCT PCC CURB R		3	\$3,171	1	0	\$3,171	\$4,462	\$6,900
1325 N CASWELL AVE,	34.072414 -117.739197	REMOVE IMPROVEMENTS AND CONSTRUCT PCC CURB R		3	\$3,171	1	0	\$3,171	\$4,462	\$6,900
588 E Pasadena St,	34.063869 -117.739166	REMOVE IMPROVEMENTS AND CONSTRUCT PCC CURB R		3	\$3,171	1	0	\$3,171	\$4,462	\$6,900





Public Right-of-Way ADA Transition Plan Report

595 E Pasadena St,	34.064034 -117.739014	REMOVE IMPROVEMENTS AND CONSTRUCT PCC CURB R		3	\$3,171	1	0	\$3,171	\$4,462	\$6,900
715 E E MCKINLEY AVE.,	34.072430 -117.738747	REMOVE IMPROVEMENTS AND CONSTRUCT PCC CURB R		3	\$3,171	1	0	\$3,171	\$4,462	\$6,900
604 N N CASWELL AVE Ave,	34.064045 -117.738716	REMOVE IMPROVEMENTS AND CONSTRUCT PCC CURB R		3	\$3,171	1	0	\$3,171	\$4,462	\$6,900
741 E E MCKINLEY AVE.,	34.072433 -117.738167	REMOVE IMPROVEMENTS AND CONSTRUCT PCC CURB R		3	\$3,171	1	0	\$3,171	\$4,462	\$6,900
1890 Leslie Ct,	34.077473 -117.731720	REMOVE IMPROVEMENTS AND CONSTRUCT PCC CURB R	1 each side of crosswalk	3	\$3,171	2	0	\$6,342	\$8,924	\$13,800
1170 Washington Ave,	34.070648 -117.731369	REMOVE IMPROVEMENTS AND CONSTRUCT PCC CURB R	ramps at school driveway	3	\$3,171	2	0	\$6,342	\$8,924	\$13,800
1237 Loranne Ave ,	34.071327 -117.730713	REMOVE IMPROVEMENTS AND CONSTRUCT PCC CURB R	S/E	3	\$3,171	1	0	\$3,171	\$4,462	\$6,900
643 CLARK AVE,	34.064571 -117.729179	REMOVE IMPROVEMENTS AND CONSTRUCT PCC CURB R		3	\$3,171	1	0	\$3,171	\$4,462	\$6,900
643 Clark Ave,	34.064571 -117.729179	REMOVE IMPROVEMENTS AND CONSTRUCT PCC CURB R		3	\$3,171	1	0	\$3,171	\$4,462	\$6,900





Public Right-of-Way ADA Transition Plan Report

644 CLARK AVE,	34.064602 -117.728981	REMOVE IMPROVEMENTS AND CONSTRUCT PCC CURB R		3	\$3,171	1	0	\$3,171	\$4,462	\$6,900
644 Clark Ave,	34.064602 -117.728981	REMOVE IMPROVEMENTS AND CONSTRUCT PCC CURB R		3	\$3,171	1	0	\$3,171	\$4,462	\$6,900
N East End Ave/Pueblo School,	34.060956 -117.723839	INSTALL DETECTABLE WARNING DEVICE ON EXIST. CURB RAMP		3	\$674	2	0	\$1,349	\$1,898	\$2,900
706 Lincoln Ave,	34.070305 -117.738663	INSTALL DETECTABLE WARNING DEVICE ON EXIST. CURB RAMP		3	\$674	1	0	\$674	\$949	\$1,500

DISTRICT: 5

COUNT OF DEFICIENCIES: 19

TOTAL COST SUMMARY:

\$33,400

Full Address	GPS	Item Description	Notes	Priority	Unit Cost	Quantity	Area	Subtotal	Escalated Total	Total Cost Estimated
CALLE DEL SOL & SANTA CLARA DRIVE	34.036320 -117.785606	REMOVE IMPROVEMENTS AND CONSTRUCT PCC CURB R		3	\$3,171	1	0	\$3,171	\$4,462	\$6,900
TEMPLA AVENUE & FOLEY WAY	34.045753 -117.803215	INSTALL DETECTABLE WARNING DEVICE ON EXIST. CURB RAMP		3	\$674	2	0	\$1,349	\$1,898	\$2,900
TRABUCO PL & SANTA CLARA DRIVE	34.036320 -117.785606	INSTALL DETECTABLE WARNING DEVICE ON EXIST. CURB RAMP		3	\$674	2	0	\$1,349	\$1,898	\$2,900
1765 w 9th st	34.049721 -117.780716	INSTALL DETECTABLE WARNING DEVICE ON EXIST. CURB RAMP		3	\$674	1	0	\$674	\$949	\$1,500





Public Right-of-Way ADA Transition Plan Report

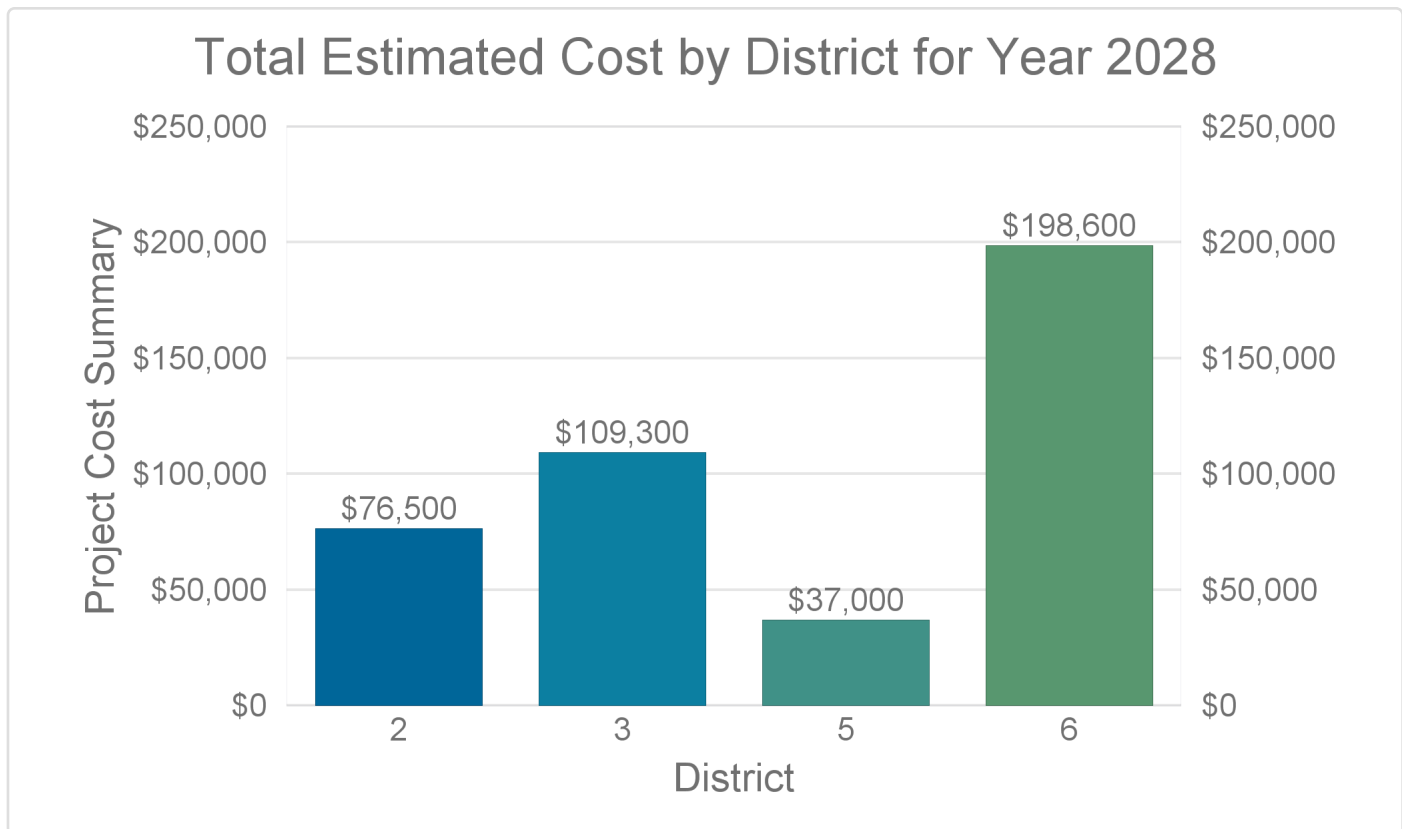
1760 w 9th st	34.049656 -117.780479	INSTALL DETECTABLE WARNING DEVICE ON EXIST. CURB RAMP	3	\$674	2	0	\$1,349	\$1,898	\$2,900
1768 Wright St	34.048084 -117.780396	INSTALL DETECTABLE WARNING DEVICE ON EXIST. CURB RAMP	3	\$674	1	0	\$674	\$949	\$1,500
1763 Wright St	34.048260 -117.780106	INSTALL DETECTABLE WARNING DEVICE ON EXIST. CURB RAMP	3	\$674	2	0	\$1,349	\$1,898	\$2,900
1761 Grier St	34.049072 -117.780014	INSTALL DETECTABLE WARNING DEVICE ON EXIST. CURB RAMP	3	\$674	2	0	\$1,349	\$1,898	\$2,900
1760 Grier St	34.048965 -117.779984	INSTALL DETECTABLE WARNING DEVICE ON EXIST. CURB RAMP	3	\$674	1	0	\$674	\$949	\$1,500
1762 Wright St	34.048176 -117.779968	INSTALL DETECTABLE WARNING DEVICE ON EXIST. CURB RAMP	3	\$674	1	0	\$674	\$949	\$1,500
MEADOW RIDGE	34.036377 -117.769287	INSTALL DETECTABLE WARNING DEVICE ON EXIST. CURB RAMP	3	\$674	1	0	\$674	\$949	\$1,500
10 Ridge Crest Cir	34.036301 -117.769226	INSTALL DETECTABLE WARNING DEVICE ON EXIST. CURB RAMP	3	\$674	1	0	\$674	\$949	\$1,500
1 Sky View Cir	34.035412 -117.768471	INSTALL DETECTABLE WARNING DEVICE ON EXIST. CURB RAMP	3	\$674	1	0	\$674	\$949	\$1,500





Total District Cost Estimate Summary Table for Year 2028 :

	Priority 1 Estimated Costs	Priority 2 Estimated Costs	Priority 3 Estimated Costs	Priority 4 Estimated Costs	Total Estimated Project Costs
District 1	\$0	\$0	\$0	\$0	\$0
District 2	\$0	\$0	\$0	\$76,500	\$76,500
District 3	\$0	\$0	\$0	\$109,300	\$109,300
District 4	\$0	\$0	\$0	\$0	\$0
District 5	\$0	\$0	\$0	\$37,000	\$37,000
District 6	\$0	\$0	\$0	\$198,600	\$198,600
Total	\$0	\$0	\$0	\$421,400	\$421,400





DISTRICT: 2

COUNT OF DEFICIENCIES: 20

TOTAL COST SUMMARY:

\$76,500

Full Address	GPS	Item Description	Notes	Priority	Unit Cost	Quantity	Area	Subtotal	Escalated Total	Total Cost Estimated
686 E 9th St, Pomona, CA	34.051582 -117.743515	REMOVE IMPROVEMENTS AND CONSTRUCT PCC CURB R		4	\$3,171	1	0	\$3,171	\$4,685	\$7,300
689 E 9th St, Pomona, CA	34.051693 -117.743500	REMOVE IMPROVEMENTS AND CONSTRUCT PCC CURB R		4	\$3,171	1	0	\$3,171	\$4,685	\$7,300
708 E 9th St, Pomona, CA	34.051590 -117.743164	REMOVE IMPROVEMENTS AND CONSTRUCT PCC CURB R		4	\$3,171	1	0	\$3,171	\$4,685	\$7,300
709 E 9th St, Pomona, CA	34.051701 -117.743164	REMOVE IMPROVEMENTS AND CONSTRUCT PCC CURB R		4	\$3,171	1	0	\$3,171	\$4,685	\$7,300
707 S Regene St, Pomona, CA	34.053375 -117.742439	REMOVE IMPROVEMENTS AND CONSTRUCT PCC CURB R		4	\$3,171	1	0	\$3,171	\$4,685	\$7,300
760 E 7th St, Pomona, CA	34.053432 -117.742119	REMOVE IMPROVEMENTS AND CONSTRUCT PCC CURB R		4	\$3,171	1	0	\$3,171	\$4,685	\$7,300
796 E 9th St, Pomona, CA	34.051632 -117.741257	REMOVE IMPROVEMENTS AND CONSTRUCT PCC CURB R		4	\$3,171	1	0	\$3,171	\$4,685	\$7,300
896 E Mission Blvd, Pomona, CA	34.055321 -117.739227	REMOVE IMPROVEMENTS AND CONSTRUCT PCC CURB R		4	\$3,171	1	0	\$3,171	\$4,685	\$7,300



A BUREAU VERITAS GROUP COMPANY



Public Right-of-Way ADA Transition Plan Report

700 W 6th St, Pomona, CA	34.053986 -117.756592	INSTALL DETECTABLE WARNING DEVICE ON EXIST. CURB RAMP		4	\$674	1	0	\$674	\$996	\$1,500
695 S Towne Ave, Pomona, CA	34.053570 -117.741318	INSTALL DETECTABLE WARNING DEVICE ON EXIST. CURB RAMP		4	\$674	1	0	\$674	\$996	\$1,500
705 S Towne Ave, Pomona, CA	34.053444 -117.741310	INSTALL DETECTABLE WARNING DEVICE ON EXIST. CURB RAMP		4	\$674	1	0	\$674	\$996	\$1,500
795 E 11th St, Pomona, CA	34.049919 -117.741264	INSTALL DETECTABLE WARNING DEVICE ON EXIST. CURB RAMP	Need Field Verification	4	\$674	2	0	\$1,349	\$1,993	\$3,100
795 E 11th St, Pomona, CA	34.049919 -117.741264	INSTALL DETECTABLE WARNING DEVICE ON EXIST. CURB RAMP	Need Field Verification	4	\$674	1	0	\$674	\$996	\$1,500
895 S Towne Ave, Pomona, CA	34.051750 -117.741249	INSTALL DETECTABLE WARNING DEVICE ON EXIST. CURB RAMP		4	\$674	1	0	\$674	\$996	\$1,500
678 S Towne Ave, Pomona, CA	34.053711 -117.741188	INSTALL DETECTABLE WARNING DEVICE ON EXIST. CURB RAMP		4	\$674	1	0	\$674	\$996	\$1,500
885 E Mission Blvd, Pomona, CA	34.055428 -117.739487	INSTALL DETECTABLE WARNING DEVICE ON EXIST. CURB RAMP		4	\$674	1	0	\$674	\$996	\$1,500
891 E 6th St, Pomona, CA	34.054516 -117.739327	INSTALL DETECTABLE WARNING DEVICE ON EXIST. CURB RAMP		4	\$674	1	0	\$674	\$996	\$1,500





896 E 4th St, Pomona, CA	34.056244 -117.739258	INSTALL DETECTABLE WARNING DEVICE ON EXIST. CURB RAMP	Pave (old trees)	4	\$674	1	0	\$674	\$996	\$1,500
896 E 6th St, Pomona, CA	34.054409 -117.739189	INSTALL DETECTABLE WARNING DEVICE ON EXIST. CURB RAMP		4	\$674	1	0	\$674	\$996	\$1,500

DISTRICT: 3

COUNT OF DEFICIENCIES: 67

TOTAL COST SUMMARY: \$109,300

Full Address	GPS	Item Description	Notes	Priority	Unit Cost	Quantity	Area	Subtotal	Escalated Total	Total Cost Estimated
893 E Phillips Blvd.	34.044533 -117.738640	REMOVE IMPROVEMENTS AND CONSTRUCT PCC CURB R	ON PACKARD AND PRESTON CT SIDE OF PROPERTY	4	\$3,171	1	0	\$3,171	\$4,685	\$7,300
E E Grand Ave	34.048231 -117.736623	INSTALL DETECTABLE WARNING DEVICE ON EXIST. CURB RAMP	S/W & S/E	4	\$674	2	0	\$1,349	\$1,993	\$3,100
E E Grand Ave	34.048231 -117.736623	INSTALL DETECTABLE WARNING DEVICE ON EXIST. CURB RAMP		4	\$674	1	0	\$674	\$996	\$1,500
E E Grand Ave	34.048231 -117.736623	INSTALL DETECTABLE WARNING DEVICE ON EXIST. CURB RAMP	Reconstruct S/W, S/E & N/E; T.D. @ N/W	4	\$674	1	0	\$674	\$996	\$1,500
E E Grand Ave	34.048231 -117.736623	INSTALL DETECTABLE WARNING DEVICE ON EXIST. CURB RAMP		4	\$674	4	0	\$2,698	\$3,986	\$6,200
E E Grand Ave	34.048231 -117.736623	INSTALL DETECTABLE WARNING DEVICE ON EXIST. CURB RAMP		4	\$674	2	0	\$1,349	\$1,993	\$3,100





Public Right-of-Way ADA Transition Plan Report

E Grand & Palomares	34.047947 -117.745407	INSTALL DETECTABLE WARNING DEVICE ON EXIST. CURB RAMP	ON ONE CORNER THERE IS A "YELLOW"	4	\$674	3	0	\$2,023	\$2,989	\$4,600
E 11th St & S Eleanor	34.049820 -117.743294	INSTALL DETECTABLE WARNING DEVICE ON EXIST. CURB RAMP		4	\$674	1	0	\$674	\$996	\$1,500
12th & S Eleanor	34.048912 -117.743263	INSTALL DETECTABLE WARNING DEVICE ON EXIST. CURB RAMP		4	\$674	4	0	\$2,698	\$3,986	\$6,200
S ELEANOR ST & E GRAND AVE	34.048004 -117.743233	INSTALL DETECTABLE WARNING DEVICE ON EXIST. CURB RAMP		4	\$674	4	0	\$2,698	\$3,986	\$6,200
S Eleanor @ Elliot	34.047230 -117.743134	INSTALL DETECTABLE WARNING DEVICE ON EXIST. CURB RAMP		4	\$674	2	0	\$1,349	\$1,993	\$3,100
S Eleanor St & Penmar	34.046535 -117.743111	INSTALL DETECTABLE WARNING DEVICE ON EXIST. CURB RAMP		4	\$674	2	0	\$1,349	\$1,993	\$3,100
E 9th & S Towne	34.051689 -117.741180	INSTALL DETECTABLE WARNING DEVICE ON EXIST. CURB RAMP		4	\$674	4	0	\$2,698	\$3,986	\$6,200
S Towne & 11th	34.049870 -117.741112	INSTALL DETECTABLE WARNING DEVICE ON EXIST. CURB RAMP		4	\$674	2	0	\$1,349	\$1,993	\$3,100
S Towne Ave	34.045753 -117.741036	INSTALL DETECTABLE WARNING DEVICE ON EXIST. CURB RAMP	N/E & S/E	4	\$674	2	0	\$1,349	\$1,993	\$3,100



Public Right-of-Way ADA Transition Plan Report

S Towne Ave	34.045753 -117.741036	INSTALL DETECTABLE WARNING DEVICE ON EXIST. CURB RAMP	At Crosswalk	4	\$674	2	0	\$1,349	\$1,993	\$3,100
S Towne Ave	34.045753 -117.741036	INSTALL DETECTABLE WARNING DEVICE ON EXIST. CURB RAMP	Reconstruct Ramp @ N/W	4	\$674	3	0	\$2,023	\$2,989	\$4,600
S Towne Ave	34.045753 -117.741036	INSTALL DETECTABLE WARNING DEVICE ON EXIST. CURB RAMP	N/E & S/E	4	\$674	2	0	\$1,349	\$1,993	\$3,100
S Towne Ave	34.045753 -117.741036	INSTALL DETECTABLE WARNING DEVICE ON EXIST. CURB RAMP	Reconstruct Ramp @ N/W	4	\$674	3	0	\$2,023	\$2,989	\$4,600
S Towne Ave	34.045753 -117.741036	INSTALL DETECTABLE WARNING DEVICE ON EXIST. CURB RAMP		4	\$674	4	0	\$2,698	\$3,986	\$6,200
S Towne Ave & Fernleaf	34.045795 -117.740974	INSTALL DETECTABLE WARNING DEVICE ON EXIST. CURB RAMP		4	\$674	2	0	\$1,349	\$1,993	\$3,100
E Phillips & Evans	34.044502 -117.737488	INSTALL DETECTABLE WARNING DEVICE ON EXIST. CURB RAMP		4	\$674	2	0	\$1,349	\$1,993	\$3,100
S San Antonio & E Grand Ave	34.048161 -117.736664	INSTALL DETECTABLE WARNING DEVICE ON EXIST. CURB RAMP		4	\$674	4	0	\$2,698	\$3,986	\$6,200
S San Antonio Ave & Salem Ln	34.046070 -117.736610	INSTALL DETECTABLE WARNING DEVICE ON EXIST. CURB RAMP		4	\$674	2	0	\$1,349	\$1,993	\$3,100





Salem Ln	34.046127 -117.736557	INSTALL DETECTABLE WARNING DEVICE ON EXIST. CURB RAMP	NE SE	4	\$674	2	0	\$1,349	\$1,993	\$3,100
Salem Ln	34.046127 -117.736557	INSTALL DETECTABLE WARNING DEVICE ON EXIST. CURB RAMP	NW SW	4	\$674	2	0	\$1,349	\$1,993	\$3,100
Springvale St	34.048134 -117.735176	INSTALL DETECTABLE WARNING DEVICE ON EXIST. CURB RAMP	SE SW Lip grind	4	\$674	2	0	\$1,349	\$1,993	\$3,100
Springvale St	34.048134 -117.735176	INSTALL DETECTABLE WARNING DEVICE ON EXIST. CURB RAMP	S/W & N/W Lip Grind	4	\$674	2	0	\$1,349	\$1,993	\$3,100

DISTRICT: 5

COUNT OF DEFICIENCIES: 17

TOTAL COST SUMMARY:

\$37,000

Full Address	GPS	Item Description	Notes	Priority	Unit Cost	Quantity	Area	Subtotal	Escalated Total	Total Cost Estimated
w 9th street	34.050106 -117.778200	REMOVE IMPROVEMENTS AND CONSTRUCT PCC CURB R		4	\$3,171	2	0	\$6,342	\$9,371	\$14,500
1204 Napoli Pl	34.049625 -117.790718	INSTALL DETECTABLE WARNING DEVICE ON EXIST. CURB RAMP		4	\$674	1	0	\$674	\$996	\$1,500
1209 Milano Pl	34.048969 -117.789551	INSTALL DETECTABLE WARNING DEVICE ON EXIST. CURB RAMP		4	\$674	1	0	\$674	\$996	\$1,500
1208 Milano Pl	34.048908 -117.789436	INSTALL DETECTABLE WARNING DEVICE ON EXIST. CURB RAMP		4	\$674	1	0	\$674	\$996	\$1,500





Public Right-of-Way ADA Transition Plan Report

1211 Messina	34.048588 -117.788780	INSTALL DETECTABLE WARNING DEVICE ON EXIST. CURB RAMP	4	\$674	1	0	\$674	\$996	\$1,500
1212 Messina	34.048515 -117.788681	INSTALL DETECTABLE WARNING DEVICE ON EXIST. CURB RAMP	4	\$674	1	0	\$674	\$996	\$1,500
1901 Phillips Dr	34.048382 -117.788094	INSTALL DETECTABLE WARNING DEVICE ON EXIST. CURB RAMP	4	\$674	1	0	\$674	\$996	\$1,500
1875 Phillips Dr	34.048275 -117.787888	INSTALL DETECTABLE WARNING DEVICE ON EXIST. CURB RAMP	4	\$674	1	0	\$674	\$996	\$1,500
1902 Wright St	34.049068 -117.787788	INSTALL DETECTABLE WARNING DEVICE ON EXIST. CURB RAMP	4	\$674	1	0	\$674	\$996	\$1,500
1903 Wright St	34.049160 -117.787720	INSTALL DETECTABLE WARNING DEVICE ON EXIST. CURB RAMP	4	\$674	1	0	\$674	\$996	\$1,500
1898 Wright St	34.048931 -117.787529	INSTALL DETECTABLE WARNING DEVICE ON EXIST. CURB RAMP	4	\$674	1	0	\$674	\$996	\$1,500
1899 Wright St	34.049023 -117.787460	INSTALL DETECTABLE WARNING DEVICE ON EXIST. CURB RAMP	4	\$674	1	0	\$674	\$996	\$1,500
1902 Grier St	34.049721 -117.787308	INSTALL DETECTABLE WARNING DEVICE ON EXIST. CURB RAMP	4	\$674	1	0	\$674	\$996	\$1,500





Public Right-of-Way ADA Transition Plan Report

1903 Grier St	34.049816 -117.787231	INSTALL DETECTABLE WARNING DEVICE ON EXIST. CURB RAMP		4	\$674	1	0	\$674	\$996	\$1,500
1898 Grier St	34.049591 -117.787056	INSTALL DETECTABLE WARNING DEVICE ON EXIST. CURB RAMP		4	\$674	1	0	\$674	\$996	\$1,500
1897 Grier St	34.049633 -117.786888	INSTALL DETECTABLE WARNING DEVICE ON EXIST. CURB RAMP		4	\$674	1	0	\$674	\$996	\$1,500

DISTRICT: 6

COUNT OF DEFICIENCIES: 58

TOTAL COST SUMMARY: \$198,600

Full Address	GPS	Item Description	Notes	Priority	Unit Cost	Quantity	Area	Subtotal	Escalated Total	Total Cost Estimated
ALLEY WEST OF CASA VISTA	34.072128 -117.766607	REMOVE IMPROVEMENTS AND CONSTRUCT PCC CURB R		4	\$3,171	2	0	\$6,342	\$9,371	\$14,500
CASA VISTA	34.072128 -117.766607	REMOVE IMPROVEMENTS AND CONSTRUCT PCC CURB R		4	\$3,171	2	0	\$6,342	\$9,371	\$14,500
SW CORNER CLEVELAND-VAL VISTA	34.073608 -117.768608	REMOVE IMPROVEMENTS AND CONSTRUCT PCC CURB R		4	\$3,171	1	0	\$3,171	\$4,685	\$7,300
ARTESIA AND BERKLEY	34.079597 -117.758736	REMOVE IMPROVEMENTS AND CONSTRUCT PCC CURB R		4	\$3,171	4	0	\$12,685	\$18,741	\$29,000
PRECIADO ST @ ALAMEDA	34.072884 -117.758583	REMOVE IMPROVEMENTS AND CONSTRUCT PCC CURB R		4	\$3,171	2	0	\$6,342	\$9,371	\$14,500





Public Right-of-Way ADA Transition Plan Report

2580 E GAREY AVE	34.092499 -117.748497	REMOVE IMPROVEMENTS AND CONSTRUCT PCC CURB R		4	\$3,171	1	0	\$3,171	\$4,685	\$7,300
291 Albert Ave	34.089283 -117.746300	REMOVE IMPROVEMENTS AND CONSTRUCT PCC CURB R		4	\$3,171	1	0	\$3,171	\$4,685	\$7,300
294 E Magnolia St	34.092583 -117.746285	REMOVE IMPROVEMENTS AND CONSTRUCT PCC CURB R		4	\$3,171	1	0	\$3,171	\$4,685	\$7,300
2455 Maple Ave	34.091373 -117.746231	REMOVE IMPROVEMENTS AND CONSTRUCT PCC CURB R		4	\$3,171	1	0	\$3,171	\$4,685	\$7,300
294 Acacia St	34.090824 -117.746201	REMOVE IMPROVEMENTS AND CONSTRUCT PCC CURB R		4	\$3,171	1	0	\$3,171	\$4,685	\$7,300
313 Albert Ave	34.089283 -117.745941	REMOVE IMPROVEMENTS AND CONSTRUCT PCC CURB R		4	\$3,171	1	0	\$3,171	\$4,685	\$7,300
382 E Arrow Hwy	34.089935 -117.744713	REMOVE IMPROVEMENTS AND CONSTRUCT PCC CURB R	16x30 Alley approach	4	\$3,171	1	0	\$3,171	\$4,685	\$7,300
390 E Arrow Hwy	34.089935 -117.744576	REMOVE IMPROVEMENTS AND CONSTRUCT PCC CURB R		4	\$3,171	1	0	\$3,171	\$4,685	\$7,300
TOWNE SAN ANTONIO	34.087111 -117.737242	INSTALL DETECTABLE WARNING DEVICE ON EXIST. CURB RAMP		4	\$674	4	0	\$2,698	\$3,986	\$6,200





Public Right-of-Way ADA Transition Plan Report

VASSAR SAN ANTONIO	34.086660 -117.736779	INSTALL DETECTABLE WARNING DEVICE ON EXIST. CURB RAMP	4	\$674	2	0	\$1,349	\$1,993	\$3,100
SAN ANTONIO VASSAR	34.086660 -117.736779	INSTALL DETECTABLE WARNING DEVICE ON EXIST. CURB RAMP	4	\$674	2	0	\$1,349	\$1,993	\$3,100
ARROW HIGHWAY MERRYWOOD	34.090242 -117.734004	INSTALL DETECTABLE WARNING DEVICE ON EXIST. CURB RAMP	4	\$674	3	0	\$2,023	\$2,989	\$4,600
DIGBY MERRYWOOD	34.089492 -117.734000	INSTALL DETECTABLE WARNING DEVICE ON EXIST. CURB RAMP	4	\$674	2	0	\$1,349	\$1,993	\$3,100
ARROW HIGHWAY TOWNE CENTER	34.090258 -117.733166	INSTALL DETECTABLE WARNING DEVICE ON EXIST. CURB RAMP	4	\$674	2	0	\$1,349	\$1,993	\$3,100
LOVEJOY DIGBY	34.089491 -117.733138	INSTALL DETECTABLE WARNING DEVICE ON EXIST. CURB RAMP	4	\$674	4	0	\$2,698	\$3,986	\$6,200
MANVILLE DIGBY	34.089491 -117.732283	INSTALL DETECTABLE WARNING DEVICE ON EXIST. CURB RAMP	4	\$674	2	0	\$1,349	\$1,993	\$3,100
ALDER STREET VICENTE AVENUE	34.089545 -117.731419	INSTALL DETECTABLE WARNING DEVICE ON EXIST. CURB RAMP	4	\$674	2	0	\$1,349	\$1,993	\$3,100
VICENTE VALHALLA	34.089550 -117.730566	INSTALL DETECTABLE WARNING DEVICE ON EXIST. CURB RAMP	4	\$674	4	0	\$2,698	\$3,986	\$6,200





Public Right-of-Way ADA Transition Plan Report

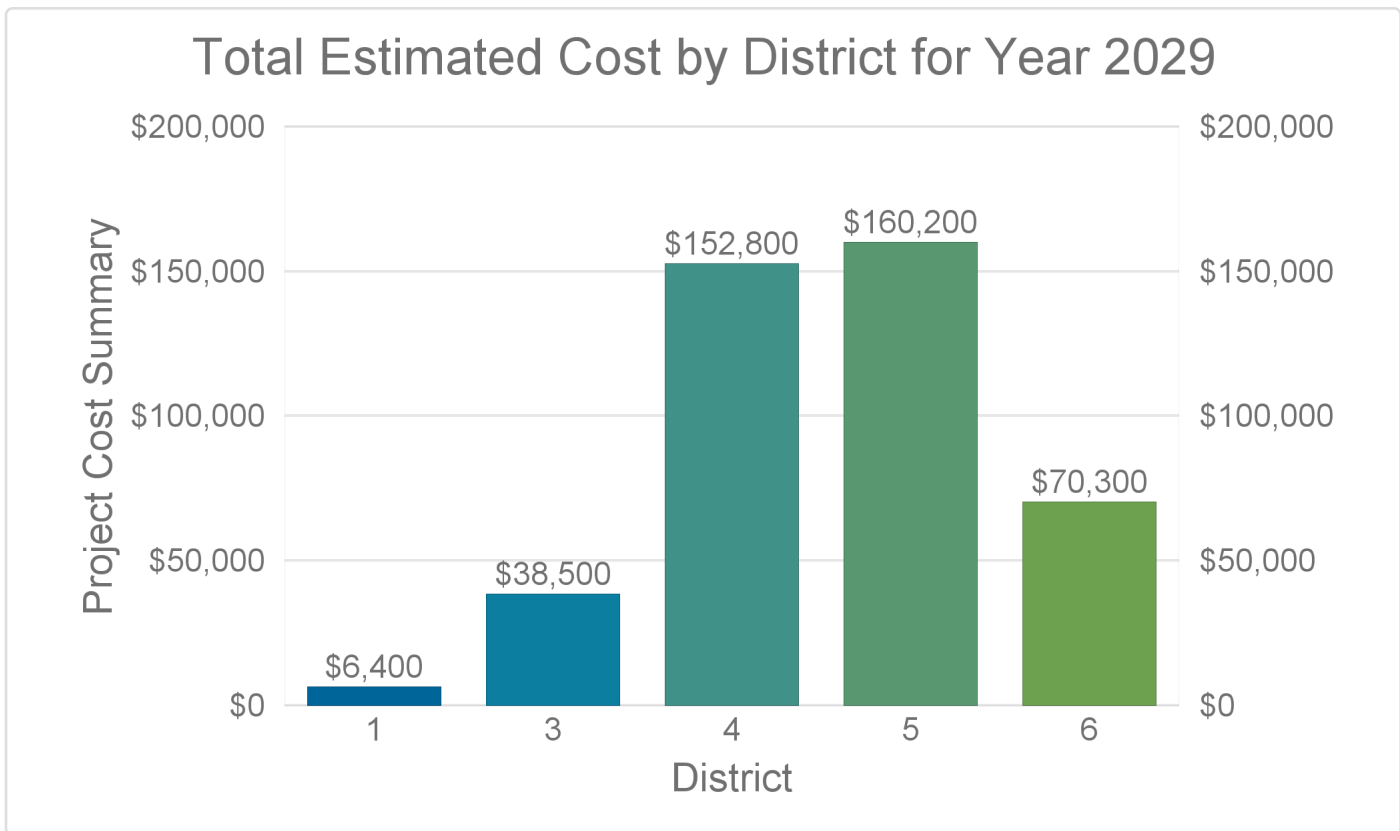
ARROW HIGHWAY VALHALLA	34.090308 -117.730559	INSTALL DETECTABLE WARNING DEVICE ON EXIST. CURB RAMP	4	\$674	2	0	\$1,349	\$1,993	\$3,100
VICENTE LENNOX	34.089556 -117.729705	INSTALL DETECTABLE WARNING DEVICE ON EXIST. CURB RAMP	4	\$674	4	0	\$2,698	\$3,986	\$6,200
PRECIADO ST @ ALAMEDA	34.072884 -117.758583	INSTALL DETECTABLE WARNING DEVICE ON EXIST. CURB RAMP	4	\$674	2	0	\$1,349	\$1,993	\$3,100
1580 GANESHA PLACE	34.076488 -117.757980	INSTALL DETECTABLE WARNING DEVICE ON EXIST. CURB RAMP	4	\$674	2	0	\$1,349	\$1,993	\$3,100
McKINLEY @ GANESHA	34.077023 -117.757767	INSTALL DETECTABLE WARNING DEVICE ON EXIST. CURB RAMP	4	\$674	2	0	\$1,349	\$1,993	\$3,100





Total District Cost Estimate Summary Table for Year 2029 :

	Priority 1 Estimated Costs	Priority 2 Estimated Costs	Priority 3 Estimated Costs	Priority 4 Estimated Costs	Total Estimated Project Costs
District 1	\$0	\$0	\$0	\$6,400	\$6,400
District 2	\$0	\$0	\$0	\$0	\$0
District 3	\$0	\$0	\$0	\$38,500	\$38,500
District 4	\$0	\$0	\$0	\$152,800	\$152,800
District 5	\$0	\$0	\$0	\$160,200	\$160,200
District 6	\$0	\$0	\$0	\$70,300	\$70,300
Total	\$0	\$0	\$0	\$428,200	\$428,200





DISTRICT: 1 **COUNT OF DEFICIENCIES: 4** **TOTAL COST SUMMARY: \$6,400**

Full Address	GPS	Item Description	Notes	Priority	Unit Cost	Quantity	Area	Subtotal	Escalated Total	Total Cost Estimated
1704 Elwood Ave.	34.069145 -117.783051	INSTALL DETECTABLE WARNING DEVICE ON EXIST. CURB RAMP		4	\$674	1	0	\$674	\$1,046	\$1,600
1301 Glen Ave.	34.069283 -117.782936	INSTALL DETECTABLE WARNING DEVICE ON EXIST. CURB RAMP		4	\$674	1	0	\$674	\$1,046	\$1,600
Surrey Ln.	34.067371 -117.782341	INSTALL DETECTABLE WARNING DEVICE ON EXIST. CURB RAMP		4	\$674	1	0	\$674	\$1,046	\$1,600
corner & Elwood/Nashville Ct.	34.069546 -117.781563	INSTALL DETECTABLE WARNING DEVICE ON EXIST. CURB RAMP		4	\$674	1	0	\$674	\$1,046	\$1,600

DISTRICT: 3 **COUNT OF DEFICIENCIES: 24** **TOTAL COST SUMMARY: \$38,500**

Full Address	GPS	Item Description	Notes	Priority	Unit Cost	Quantity	Area	Subtotal	Escalated Total	Total Cost Estimated
Pembrook & Pandora Way	34.034302 -117.745873	INSTALL DETECTABLE WARNING DEVICE ON EXIST. CURB RAMP		4	\$674	2	0	\$1,349	\$2,093	\$3,200
Palomares & Pamela Ln	34.034843 -117.744934	INSTALL DETECTABLE WARNING DEVICE ON EXIST. CURB RAMP		4	\$674	2	0	\$1,349	\$2,093	\$3,200





Public Right-of-Way ADA Transition Plan Report

Palomares & Pembroke	34.034325 -117.744919	INSTALL DETECTABLE WARNING DEVICE ON EXIST. CURB RAMP	4	\$674	2	0	\$1,349	\$2,093	\$3,200
PALOMARES & PHILIDELPHIA	34.033417 -117.744888	INSTALL DETECTABLE WARNING DEVICE ON EXIST. CURB RAMP	4	\$674	2	0	\$1,349	\$2,093	\$3,200
Pamela & Pinafore	34.034866 -117.743996	INSTALL DETECTABLE WARNING DEVICE ON EXIST. CURB RAMP	4	\$674	2	0	\$1,349	\$2,093	\$3,200
Pamela & Pinehurst Pl	34.034885 -117.743057	INSTALL DETECTABLE WARNING DEVICE ON EXIST. CURB RAMP	4	\$674	2	0	\$1,349	\$2,093	\$3,200
CAMPHOR & OLIVE	34.029823 -117.743027	INSTALL DETECTABLE WARNING DEVICE ON EXIST. CURB RAMP	4	\$674	2	0	\$1,349	\$2,093	\$3,200
Olive St & Dickerman	34.029865 -117.741356	INSTALL DETECTABLE WARNING DEVICE ON EXIST. CURB RAMP	4	\$674	2	0	\$1,349	\$2,093	\$3,200
2335 S S Towne	34.029045 -117.741058	INSTALL DETECTABLE WARNING DEVICE ON EXIST. CURB RAMP	4	\$674	2	0	\$1,349	\$2,093	\$3,200
S S Towne Ave	34.028950 -117.740814	INSTALL DETECTABLE WARNING DEVICE ON EXIST. CURB RAMP	4	\$674	2	0	\$1,349	\$2,093	\$3,200
S S Towne & OLIVE	34.029892 -117.740402	INSTALL DETECTABLE WARNING DEVICE ON EXIST. CURB RAMP	4	\$674	4	0	\$2,698	\$4,185	\$6,500

**Typical at 5
locations on Olive
St; street light pull
boxes need to be





DISTRICT: 4

COUNT OF DEFICIENCIES: 20

TOTAL COST SUMMARY:

\$152,800

Full Address	GPS	Item Description	Notes	Priority	Unit Cost	Quantity	Area	Subtotal	Escalated Total	Total Cost Estimated
Russell/Raylene,	34.077545 -117.740671	REMOVE IMPROVEMENTS AND CONSTRUCT PCC CURB R		4	\$3,171	2	0	\$6,342	\$9,839	\$15,300
James Pl.,	34.076745 -117.740668	REMOVE IMPROVEMENTS AND CONSTRUCT PCC CURB R		4	\$3,171	1	0	\$3,171	\$4,920	\$7,600
Cloverdale/Elaine Int.,	34.078688 -117.737917	REMOVE IMPROVEMENTS AND CONSTRUCT PCC CURB R		4	\$3,171	2	0	\$6,342	\$9,839	\$15,300
Singingwood Ave Russel Pl,	34.077339 -117.734861	REMOVE IMPROVEMENTS AND CONSTRUCT PCC CURB R	NW corner	4	\$3,171	1	0	\$3,171	\$4,920	\$7,600
Somerset Avenue Singingwood Avenue,	34.074922 -117.734553	REMOVE IMPROVEMENTS AND CONSTRUCT PCC CURB R		4	\$3,171	4	0	\$12,685	\$19,678	\$30,500
Singingwood Ave Somerset Ave ,	34.074922 -117.734553	REMOVE IMPROVEMENTS AND CONSTRUCT PCC CURB R	S/E & N/E	4	\$3,171	2	0	\$6,342	\$9,839	\$15,300
Barbra Scott Ave ,	34.072894 -117.733508	REMOVE IMPROVEMENTS AND CONSTRUCT PCC CURB R	N/E & S/E Ramps; 10x12 Spandrel; Both Sides	4	\$3,171	2	0	\$6,342	\$9,839	\$15,300
Terry View Palm Grove Ave ,	34.080830 -117.732797	REMOVE IMPROVEMENTS AND CONSTRUCT PCC CURB R	S/W&S/E 2072&2065 PalmGrove	4	\$3,171	2	0	\$6,342	\$9,839	\$15,300



A BUREAU VERITAS GROUP COMPANY



Public Right-of-Way ADA Transition Plan Report

Palmgrove Ave Terry View Ave,	34.080830 -117.732797	REMOVE IMPROVEMENTS AND CONSTRUCT PCC CURB R		4	\$3,171	2	0	\$6,342	\$9,839	\$15,300
Terry View Pennywood Pl.,	34.080874 -117.731817	REMOVE IMPROVEMENTS AND CONSTRUCT PCC CURB R	S/W & S/E	4	\$3,171	2	0	\$6,342	\$9,839	\$15,300

DISTRICT: 5

COUNT OF DEFICIENCIES: 55

TOTAL COST SUMMARY: \$160,200

Full Address	GPS	Item Description	Notes	Priority	Unit Cost	Quantity	Area	Subtotal	Escalated Total	Total Cost Estimated
1697 Vejar Ave	34.051918 -117.778946	REMOVE IMPROVEMENTS AND CONSTRUCT PCC CURB R		4	\$3,171	1	0	\$3,171	\$4,920	\$7,600
1696 Vejar Ave	34.051823 -117.778877	REMOVE IMPROVEMENTS AND CONSTRUCT PCC CURB R		4	\$3,171	1	0	\$3,171	\$4,920	\$7,600
1697 Meserve St.	34.051250 -117.778274	REMOVE IMPROVEMENTS AND CONSTRUCT PCC CURB R		4	\$3,171	1	0	\$3,171	\$4,920	\$7,600
1696 Meserve St.	34.051167 -117.778191	REMOVE IMPROVEMENTS AND CONSTRUCT PCC CURB R		4	\$3,171	1	0	\$3,171	\$4,920	\$7,600
1703 Grier St	34.049374 -117.777550	REMOVE IMPROVEMENTS AND CONSTRUCT PCC CURB R		4	\$3,171	1	0	\$3,171	\$4,920	\$7,600
1702 Grier St	34.049290 -117.777466	REMOVE IMPROVEMENTS AND CONSTRUCT PCC CURB R	ONE RAMP ACROSS THE STREET	4	\$3,171	2	0	\$6,342	\$9,839	\$15,300





Public Right-of-Way ADA Transition Plan Report

1693 Smith St.	34.049061 -117.775955	REMOVE IMPROVEMENTS AND CONSTRUCT PCC CURB R		4	\$3,171	2	0	\$6,342	\$9,839	\$15,300
1690 Smith St.	34.048992 -117.775841	REMOVE IMPROVEMENTS AND CONSTRUCT PCC CURB R	WMB	4	\$3,171	1	0	\$3,171	\$4,920	\$7,600
1597 Mc Comas St.	34.048294 -117.775139	REMOVE IMPROVEMENTS AND CONSTRUCT PCC CURB R		4	\$3,171	1	0	\$3,171	\$4,920	\$7,600
1596 Mc Comas St.	34.048218 -117.775047	REMOVE IMPROVEMENTS AND CONSTRUCT PCC CURB R		4	\$3,171	1	0	\$3,171	\$4,920	\$7,600
1902 w 9th st	34.050358 -117.786797	INSTALL DETECTABLE WARNING DEVICE ON EXIST. CURB RAMP		4	\$674	1	0	\$674	\$1,046	\$1,600
1903 w 9th st	34.050453 -117.786728	INSTALL DETECTABLE WARNING DEVICE ON EXIST. CURB RAMP		4	\$674	1	0	\$674	\$1,046	\$1,600
1898 w 9th st	34.050247 -117.786575	INSTALL DETECTABLE WARNING DEVICE ON EXIST. CURB RAMP		4	\$674	1	0	\$674	\$1,046	\$1,600
1895 w 9th st	34.050259 -117.786346	INSTALL DETECTABLE WARNING DEVICE ON EXIST. CURB RAMP		4	\$674	1	0	\$674	\$1,046	\$1,600
1904 Denison St	34.051018 -117.786316	INSTALL DETECTABLE WARNING DEVICE ON EXIST. CURB RAMP		4	\$674	1	0	\$674	\$1,046	\$1,600





Public Right-of-Way ADA Transition Plan Report

1905 Denison St	34.051109 -117.786247	INSTALL DETECTABLE WARNING DEVICE ON EXIST. CURB RAMP		4	\$674	1	0	\$674	\$1,046	\$1,600
1898 Denison St	34.050884 -117.786057	INSTALL DETECTABLE WARNING DEVICE ON EXIST. CURB RAMP		4	\$674	1	0	\$674	\$1,046	\$1,600
1241 Savona	34.047142 -117.785866	INSTALL DETECTABLE WARNING DEVICE ON EXIST. CURB RAMP	6"/12"	4	\$674	1	0	\$674	\$1,046	\$1,600
1219 Savona	34.047276 -117.785858	INSTALL DETECTABLE WARNING DEVICE ON EXIST. CURB RAMP		4	\$674	1	0	\$674	\$1,046	\$1,600
1852 Phillips Dr	34.047287 -117.785751	INSTALL DETECTABLE WARNING DEVICE ON EXIST. CURB RAMP		4	\$674	1	0	\$674	\$1,046	\$1,600
1891 Denison St	34.050846 -117.785729	INSTALL DETECTABLE WARNING DEVICE ON EXIST. CURB RAMP		4	\$674	1	0	\$674	\$1,046	\$1,600
1113 Bluegrass Pl	34.047035 -117.784363	INSTALL DETECTABLE WARNING DEVICE ON EXIST. CURB RAMP		4	\$674	1	0	\$674	\$1,046	\$1,600
1110 Bluegrass Pl	34.047062 -117.784226	INSTALL DETECTABLE WARNING DEVICE ON EXIST. CURB RAMP		4	\$674	1	0	\$674	\$1,046	\$1,600
1108 Overden	34.047047 -117.783356	INSTALL DETECTABLE WARNING DEVICE ON EXIST. CURB RAMP		4	\$674	1	0	\$674	\$1,046	\$1,600





Public Right-of-Way ADA Transition Plan Report

1808 Buffington	34.052006 -117.782776	INSTALL DETECTABLE WARNING DEVICE ON EXIST. CURB RAMP	4	\$674	1	0	\$674	\$1,046	\$1,600
1804 Fleming St	34.051140 -117.782623	INSTALL DETECTABLE WARNING DEVICE ON EXIST. CURB RAMP	4	\$674	1	0	\$674	\$1,046	\$1,600
1103 Reggio Pl	34.047092 -117.782593	INSTALL DETECTABLE WARNING DEVICE ON EXIST. CURB RAMP	4	\$674	1	0	\$674	\$1,046	\$1,600
1803 Fleming St	34.051254 -117.782578	INSTALL DETECTABLE WARNING DEVICE ON EXIST. CURB RAMP	4	\$674	1	0	\$674	\$1,046	\$1,600
1106 Reggio Pl	34.047012 -117.782471	INSTALL DETECTABLE WARNING DEVICE ON EXIST. CURB RAMP	4	\$674	1	0	\$674	\$1,046	\$1,600
1798 Fleming St	34.051174 -117.782310	INSTALL DETECTABLE WARNING DEVICE ON EXIST. CURB RAMP	4	\$674	1	0	\$674	\$1,046	\$1,600
1792 Buffington	34.052063 -117.782303	INSTALL DETECTABLE WARNING DEVICE ON EXIST. CURB RAMP	4	\$674	1	0	\$674	\$1,046	\$1,600
1795 Fleming St	34.051296 -117.782227	INSTALL DETECTABLE WARNING DEVICE ON EXIST. CURB RAMP	4	\$674	1	0	\$674	\$1,046	\$1,600
1707 Fleming St	34.051605 -117.780006	INSTALL DETECTABLE WARNING DEVICE ON EXIST. CURB RAMP	4	\$674	1	0	\$674	\$1,046	\$1,600





Public Right-of-Way ADA Transition Plan Report

1767 Phillips Dr	34.047226 -117.779976	INSTALL DETECTABLE WARNING DEVICE ON EXIST. CURB RAMP	4	\$674	1	0	\$674	\$1,046	\$1,600
1772 Storrus Pl	34.046352 -117.779968	INSTALL DETECTABLE WARNING DEVICE ON EXIST. CURB RAMP	4	\$674	1	0	\$674	\$1,046	\$1,600
1792 Storrus Pl	34.046936 -117.779938	INSTALL DETECTABLE WARNING DEVICE ON EXIST. CURB RAMP	4	\$674	1	0	\$674	\$1,046	\$1,600
1704 Fleming St	34.051533 -117.779900	INSTALL DETECTABLE WARNING DEVICE ON EXIST. CURB RAMP	4	\$674	1	0	\$674	\$1,046	\$1,600
1702 w 9th st	34.050015 -117.778099	INSTALL DETECTABLE WARNING DEVICE ON EXIST. CURB RAMP	4	\$674	1	0	\$674	\$1,046	\$1,600
1287 Redwood View	34.042850 -117.776848	INSTALL DETECTABLE WARNING DEVICE ON EXIST. CURB RAMP	4	\$674	1	0	\$674	\$1,046	\$1,600
1282 Redwood View	34.042828 -117.776680	INSTALL DETECTABLE WARNING DEVICE ON EXIST. CURB RAMP	4	\$674	1	0	\$674	\$1,046	\$1,600
1250 Maple View	34.044914 -117.776558	INSTALL DETECTABLE WARNING DEVICE ON EXIST. CURB RAMP	4	\$674	1	0	\$674	\$1,046	\$1,600
1660 Phillips Dr.	34.047089 -117.776482	INSTALL DETECTABLE WARNING DEVICE ON EXIST. CURB RAMP	4	\$674	1	0	\$674	\$1,046	\$1,600





Public Right-of-Way ADA Transition Plan Report

1110 Sequoia Glen	34.046696 -117.776215	INSTALL DETECTABLE WARNING DEVICE ON EXIST. CURB RAMP	4	\$674	1	0	\$674	\$1,046	\$1,600
1663 Juniper Ridge	34.045029 -117.776177	INSTALL DETECTABLE WARNING DEVICE ON EXIST. CURB RAMP	4	\$674	1	0	\$674	\$1,046	\$1,600
1140 Maple View	34.045849 -117.775810	INSTALL DETECTABLE WARNING DEVICE ON EXIST. CURB RAMP	4	\$674	1	0	\$674	\$1,046	\$1,600
1209 Redwood View	34.044296 -117.775764	INSTALL DETECTABLE WARNING DEVICE ON EXIST. CURB RAMP	4	\$674	1	0	\$674	\$1,046	\$1,600
1210 Redwood View	34.044178 -117.775764	INSTALL DETECTABLE WARNING DEVICE ON EXIST. CURB RAMP	4	\$674	1	0	\$674	\$1,046	\$1,600
1658 Goldfield	34.045597 -117.775757	INSTALL DETECTABLE WARNING DEVICE ON EXIST. CURB RAMP	4	\$674	1	0	\$674	\$1,046	\$1,600
1107 Maple View	34.046295 -117.775612	INSTALL DETECTABLE WARNING DEVICE ON EXIST. CURB RAMP	4	\$674	1	0	\$674	\$1,046	\$1,600
1620 Phillips Dr.	34.046284 -117.775475	INSTALL DETECTABLE WARNING DEVICE ON EXIST. CURB RAMP	4	\$674	1	0	\$674	\$1,046	\$1,600
1604 Vejar Ave	34.052120 -117.775192	INSTALL DETECTABLE WARNING DEVICE ON EXIST. CURB RAMP	4	\$674	1	0	\$674	\$1,046	\$1,600





1603 Vejar Ave	34.052231 -117.775108	INSTALL DETECTABLE WARNING DEVICE ON EXIST. CURB RAMP		4	\$674	1	0	\$674	\$1,046	\$1,600
1604 Meserve St.	34.051357 -117.775009	INSTALL DETECTABLE WARNING DEVICE ON EXIST. CURB RAMP		4	\$674	1	0	\$674	\$1,046	\$1,600

DISTRICT: 6

COUNT OF DEFICIENCIES: 40

TOTAL COST SUMMARY:

\$70,300

Full Address	GPS	Item Description	Notes	Priority	Unit Cost	Quantity	Area	Subtotal	Escalated Total	Total Cost Estimated
358 Tasman Ave	34.082478 -117.744629	REMOVE IMPROVEMENTS AND CONSTRUCT PCC CURB R		4	\$3,171	1	0	\$3,171	\$4,920	\$7,600
ERVILLA ORANGE GROVE	34.078226 -117.748306	INSTALL DETECTABLE WARNING DEVICE ON EXIST. CURB RAMP		4	\$674	2	0	\$1,349	\$2,093	\$3,200
ALLISIO ORANGE GROVE	34.078460 -117.748184	INSTALL DETECTABLE WARNING DEVICE ON EXIST. CURB RAMP		4	\$674	2	0	\$1,349	\$2,093	\$3,200
SAN JUAN ORANGE GROVE	34.079204 -117.747795	INSTALL DETECTABLE WARNING DEVICE ON EXIST. CURB RAMP		4	\$674	2	0	\$1,349	\$2,093	\$3,200
SAN RAFAEL ORANGE GROVE	34.080050 -117.747349	INSTALL DETECTABLE WARNING DEVICE ON EXIST. CURB RAMP		4	\$674	2	0	\$1,349	\$2,093	\$3,200
SAN LUIS ORANGE GROVE	34.080754 -117.746974	INSTALL DETECTABLE WARNING DEVICE ON EXIST. CURB RAMP		4	\$674	2	0	\$1,349	\$2,093	\$3,200





Public Right-of-Way ADA Transition Plan Report

CITRUS VINTON	34.079488 -117.746902	INSTALL DETECTABLE WARNING DEVICE ON EXIST. CURB RAMP	4	\$674	2	0	\$1,349	\$2,093	\$3,200
SAN FELIPE ORANGE GROVE	34.081460 -117.746609	INSTALL DETECTABLE WARNING DEVICE ON EXIST. CURB RAMP	4	\$674	2	0	\$1,349	\$2,093	\$3,200
VINTON BOBOLINK	34.079231 -117.746088	INSTALL DETECTABLE WARNING DEVICE ON EXIST. CURB RAMP	4	\$674	2	0	\$1,349	\$2,093	\$3,200
CINDY BOBOLINK	34.080206 -117.745572	INSTALL DETECTABLE WARNING DEVICE ON EXIST. CURB RAMP	4	\$674	2	0	\$1,349	\$2,093	\$3,200
VINTON ROYALTY	34.078977 -117.745284	INSTALL DETECTABLE WARNING DEVICE ON EXIST. CURB RAMP	4	\$674	4	0	\$2,698	\$4,185	\$6,500
VINTON ROYALTY	34.078977 -117.745284	INSTALL DETECTABLE WARNING DEVICE ON EXIST. CURB RAMP	4	\$674	4	0	\$2,698	\$4,185	\$6,500
LAVERNE ROYALTY	34.081385 -117.744007	INSTALL DETECTABLE WARNING DEVICE ON EXIST. CURB RAMP	4	\$674	2	0	\$1,349	\$2,093	\$3,200
VASSAR MERRYWOOD	34.086673 -117.734009	INSTALL DETECTABLE WARNING DEVICE ON EXIST. CURB RAMP	4	\$674	2	0	\$1,349	\$2,093	\$3,200
VASSAR LOVEJOY	34.086936 -117.732968	INSTALL DETECTABLE WARNING DEVICE ON EXIST. CURB RAMP	4	\$674	2	0	\$1,349	\$2,093	\$3,200





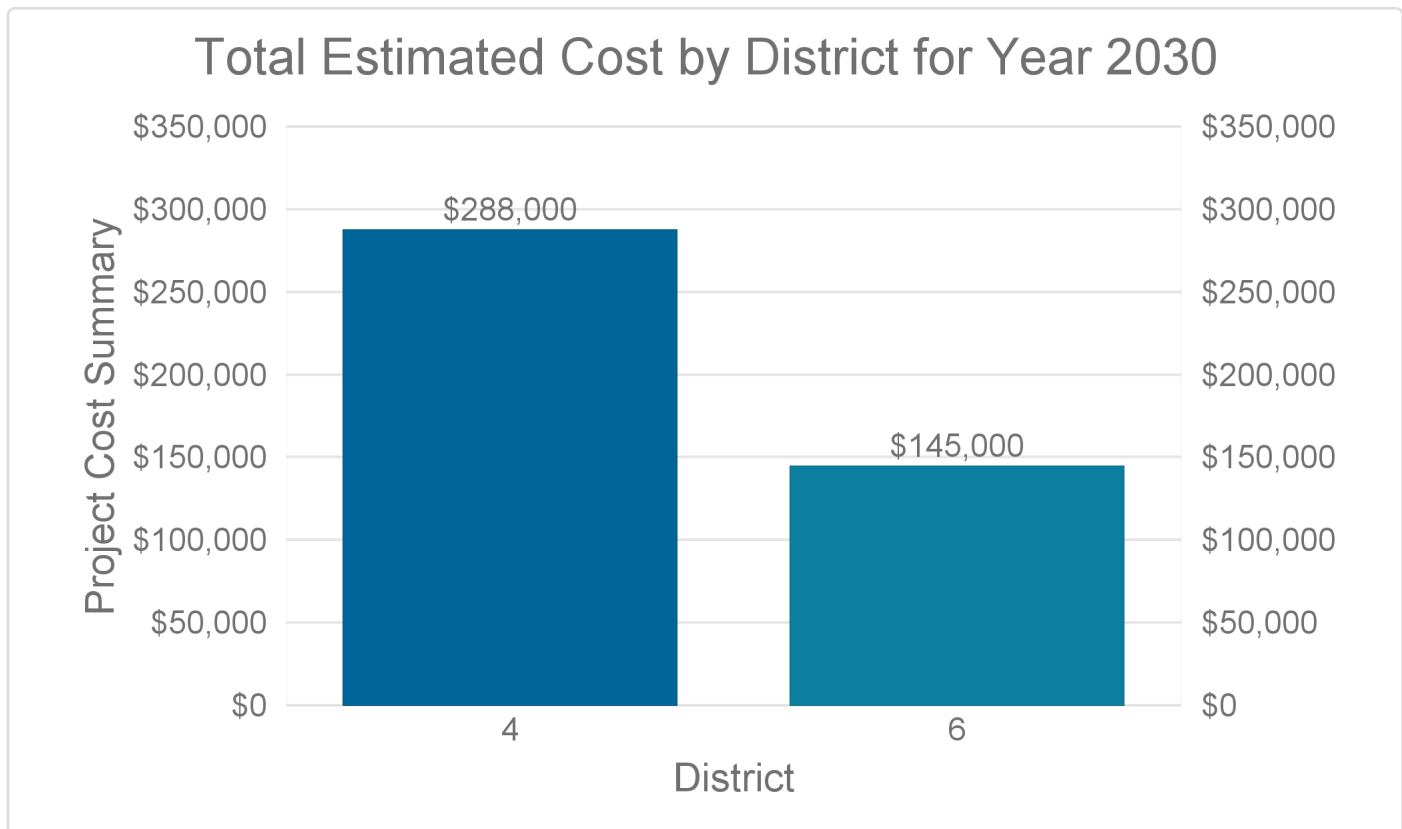
Public Right-of-Way ADA Transition Plan Report

VASSAR MANVILLE	34.087063 -117.732291	INSTALL DETECTABLE WARNING DEVICE ON EXIST. CURB RAMP	4	\$674	2	0	\$1,349	\$2,093	\$3,200
358 Tasman Ave	34.082478 -117.744629	INSTALL DETECTABLE WARNING DEVICE ON EXIST. CURB RAMP	4	\$674	5	0	\$3,372	\$5,231	\$8,100



Total District Cost Estimate Summary Table for Year 2030 :

	Priority 1 Estimated Costs	Priority 2 Estimated Costs	Priority 3 Estimated Costs	Priority 4 Estimated Costs	Total Estimated Project Costs
District 1	\$0	\$0	\$0	\$0	\$0
District 2	\$0	\$0	\$0	\$0	\$0
District 3	\$0	\$0	\$0	\$0	\$0
District 4	\$0	\$0	\$0	\$288,000	\$288,000
District 5	\$0	\$0	\$0	\$0	\$0
District 6	\$0	\$0	\$0	\$145,000	\$145,000
Total	\$0	\$0	\$0	\$433,000	\$433,000





DISTRICT: 4

COUNT OF DEFICIENCIES: 36

TOTAL COST SUMMARY:

\$288,000

Full Address	GPS	Item Description	Notes	Priority	Unit Cost	Quantity	Area	Subtotal	Escalated Total	Total Cost Estimated
Pennywood Pl Terry View Ave,	34.080874 -117.731817	REMOVE IMPROVEMENTS AND CONSTRUCT PCC CURB R		4	\$3,171	2	0	\$6,342	\$10,331	\$16,000
Barbara Washington Ave ,	34.072901 -117.731482	REMOVE IMPROVEMENTS AND CONSTRUCT PCC CURB R	N/w & S/W Corners	4	\$3,171	2	0	\$6,342	\$10,331	\$16,000
Terry View Marigold St.,	34.080879 -117.730730	REMOVE IMPROVEMENTS AND CONSTRUCT PCC CURB R	S/W & S/E	4	\$3,171	2	0	\$6,342	\$10,331	\$16,000
Marigold St Terry View Ave,	34.080879 -117.730730	REMOVE IMPROVEMENTS AND CONSTRUCT PCC CURB R		4	\$3,171	2	0	\$6,342	\$10,331	\$16,000
Rodman Lorraine Ave ,	34.073925 -117.730628	REMOVE IMPROVEMENTS AND CONSTRUCT PCC CURB R	N/W & S/W	4	\$3,171	2	0	\$6,342	\$10,331	\$16,000
Balwin Lorraine Ave ,	34.072879 -117.730623	REMOVE IMPROVEMENTS AND CONSTRUCT PCC CURB R	N/E & S/E	4	\$3,171	2	0	\$6,342	\$10,331	\$16,000
terry View Mirimar St.,	34.080883 -117.729751	REMOVE IMPROVEMENTS AND CONSTRUCT PCC CURB R	S/E & S/W	4	\$3,171	2	0	\$6,342	\$10,331	\$16,000
Miramar St Terry View Ave,	34.080883 -117.729751	REMOVE IMPROVEMENTS AND CONSTRUCT PCC CURB R		4	\$3,171	2	0	\$6,342	\$10,331	\$16,000





Public Right-of-Way ADA Transition Plan Report

Belfort Ave Sebring St ,	34.075033 -117.729763	REMOVE IMPROVEMENTS AND CONSTRUCT PCC CURB R	S/W & S/E	4	\$3,171	2	0	\$6,342	\$10,331	\$16,000
Miramar St Hermosa Ave,	34.076659 -117.729727	REMOVE IMPROVEMENTS AND CONSTRUCT PCC CURB R	NW & NE Corner	4	\$3,171	2	0	\$6,342	\$10,331	\$16,000
Hermosa Ave Mirimar St.,	34.076659 -117.729727	REMOVE IMPROVEMENTS AND CONSTRUCT PCC CURB R	N/W & N/E	4	\$3,171	2	0	\$6,342	\$10,331	\$16,000
Terry View San Simeon St.,	34.080884 -117.728895	REMOVE IMPROVEMENTS AND CONSTRUCT PCC CURB R	S/E & S/W	4	\$3,171	2	0	\$6,342	\$10,331	\$16,000
San Simeon St Terry View Ave,	34.080884 -117.728895	REMOVE IMPROVEMENTS AND CONSTRUCT PCC CURB R		4	\$3,171	2	0	\$6,342	\$10,331	\$16,000
San Simeon St Cardiff Ct,	34.078189 -117.728846	REMOVE IMPROVEMENTS AND CONSTRUCT PCC CURB R	NE & SE Corners	4	\$3,171	2	0	\$6,342	\$10,331	\$16,000
San Simeon St Carmel Ct,	34.077419 -117.728844	REMOVE IMPROVEMENTS AND CONSTRUCT PCC CURB R	NE & SE Corners	4	\$3,171	2	0	\$6,342	\$10,331	\$16,000
Carmel Ct San Simeon St.,	34.077419 -117.728844	REMOVE IMPROVEMENTS AND CONSTRUCT PCC CURB R	N/E & S/E	4	\$3,171	2	0	\$6,342	\$10,331	\$16,000
San Simeon St Hermosa Ave,	34.076661 -117.728842	REMOVE IMPROVEMENTS AND CONSTRUCT PCC CURB R	NW & NE Corner	4	\$3,171	2	0	\$6,342	\$10,331	\$16,000





Hermosa Ave San Simeon St.,	34.076661 -117.728842	REMOVE IMPROVEMENTS AND CONSTRUCT PCC CURB R	S/W & N/E	4	\$3,171	2	0	\$6,342	\$10,331	\$16,000
-----------------------------	--------------------------	---	-----------	---	---------	---	---	---------	----------	----------

DISTRICT: 6

COUNT OF DEFICIENCIES: 26

TOTAL COST SUMMARY: \$145,000

Full Address	GPS	Item Description	Notes	Priority	Unit Cost	Quantity	Area	Subtotal	Escalated Total	Total Cost Estimated
SAN CARLOS ASHFIELD	34.083042 -117.731003	REMOVE IMPROVEMENTS AND CONSTRUCT PCC CURB R		4	\$3,171	2	0	\$6,342	\$10,331	\$16,000
ASHFIELD SAN CARLOS	34.083042 -117.731003	REMOVE IMPROVEMENTS AND CONSTRUCT PCC CURB R		4	\$3,171	2	0	\$6,342	\$10,331	\$16,000
VERDE SAN CARLOS	34.084935 -117.730241	REMOVE IMPROVEMENTS AND CONSTRUCT PCC CURB R		4	\$3,171	2	0	\$6,342	\$10,331	\$16,000
VASSAR LOGAN	34.087076 -117.728856	REMOVE IMPROVEMENTS AND CONSTRUCT PCC CURB R	ITEM 14 S/E AND S/W CORNER, ITEM 15 N/E AND NW	4	\$3,171	2	0	\$6,342	\$10,331	\$16,000
LOGAN DEL NORDE	34.086310 -117.728857	REMOVE IMPROVEMENTS AND CONSTRUCT PCC CURB R		4	\$3,171	2	0	\$6,342	\$10,331	\$16,000
DEL NORDE LOGAN	34.086310 -117.728857	REMOVE IMPROVEMENTS AND CONSTRUCT PCC CURB R		4	\$3,171	2	0	\$6,342	\$10,331	\$16,000
CARMANITA LOGAN	34.085595 -117.728854	REMOVE IMPROVEMENTS AND CONSTRUCT PCC CURB R	6" Curb face, 12" gutter	4	\$3,171	4	0	\$12,685	\$20,662	\$32,000



A BUREAU VERITAS GROUP COMPANY



Public Right-of-Way ADA Transition Plan Report

ALDER VASSAR	34.087067 -117.731431	INSTALL DETECTABLE WARNING DEVICE ON EXIST. CURB RAMP	4	\$674	2	0	\$1,349	\$2,197	\$3,400
VASSAR VALHALLA	34.087070 -117.730568	INSTALL DETECTABLE WARNING DEVICE ON EXIST. CURB RAMP	4	\$674	2	0	\$1,349	\$2,197	\$3,400
VASSAR LENNOX	34.087076 -117.729714	INSTALL DETECTABLE WARNING DEVICE ON EXIST. CURB RAMP	4	\$674	2	0	\$1,349	\$2,197	\$3,400
VASSAR LOGAN	34.087076 -117.728856	INSTALL DETECTABLE WARNING DEVICE ON EXIST. CURB RAMP	4	\$674	2	0	\$1,349	\$2,197	\$3,400
LOGAN VICENTE	34.089560 -117.728847	INSTALL DETECTABLE WARNING DEVICE ON EXIST. CURB RAMP	4	\$674	2	0	\$1,349	\$2,197	\$3,400

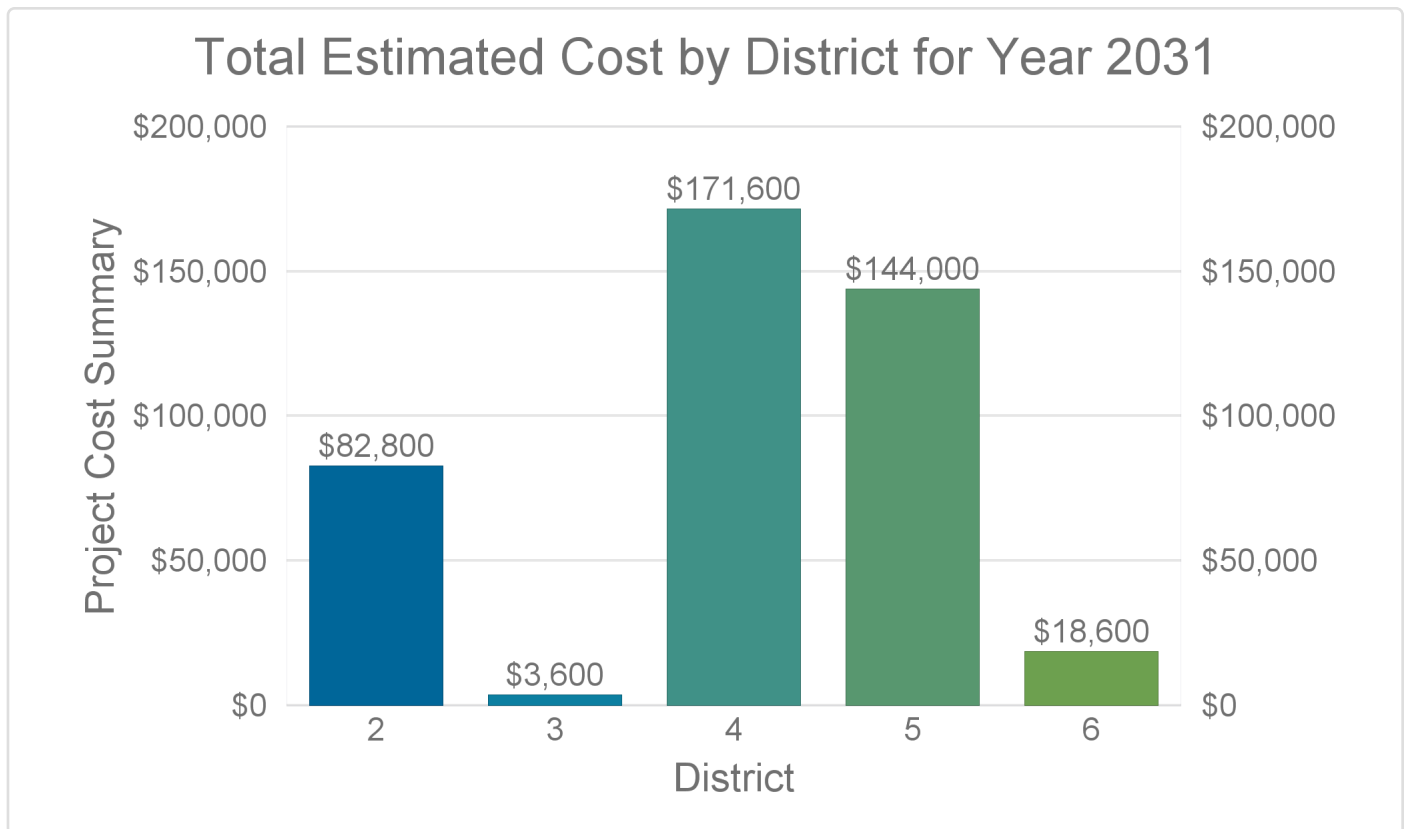
ITEM 14 S/E
AND S/W
CORNER, ITEM
15 N/E AND NW





Total District Cost Estimate Summary Table for Year 2031 :

	Priority 1 Estimated Costs	Priority 2 Estimated Costs	Priority 3 Estimated Costs	Priority 4 Estimated Costs	Total Estimated Project Costs
District 1	\$0	\$0	\$0	\$0	\$0
District 2	\$0	\$0	\$0	\$82,800	\$82,800
District 3	\$0	\$0	\$0	\$3,600	\$3,600
District 4	\$0	\$0	\$0	\$171,600	\$171,600
District 5	\$0	\$0	\$0	\$144,000	\$144,000
District 6	\$0	\$0	\$0	\$18,600	\$18,600
Total	\$0	\$0	\$0	\$420,600	\$420,600





DISTRICT: 2

COUNT OF DEFICIENCIES: 35

TOTAL COST SUMMARY:

\$82,800

Full Address	GPS	Item Description	Notes	Priority	Unit Cost	Quantity	Area	Subtotal	Escalated Total	Total Cost Estimated
Buena Vista/8th, Pomona, CA	34.051937 -117.767414	REMOVE IMPROVEMENTS AND CONSTRUCT PCC CURB R		4	\$3,171	2	0	\$6,342	\$10,848	\$16,800
S/E CORNER DUDLEY PHILLIPS, Pomona, CA	34.046165 -117.771469	REMOVE IMPROVEMENTS AND CONSTRUCT PCC CURB R		4	\$3,171	1	0	\$3,171	\$5,424	\$8,400
HANSEN PHILLIPS, Pomona, CA	34.046254 -117.771530	INSTALL DETECTABLE WARNING DEVICE ON EXIST. CURB RAMP		4	\$674	1	0	\$674	\$1,154	\$1,800
BUENA VISTA PHILLIPS, Pomona, CA	34.045218 -117.767164	INSTALL DETECTABLE WARNING DEVICE ON EXIST. CURB RAMP		4	\$674	2	0	\$1,349	\$2,307	\$3,600
Hamilton/9th St, Pomona, CA	34.051150 -117.763011	INSTALL DETECTABLE WARNING DEVICE ON EXIST. CURB RAMP	All DWY's on E'Lg Hamilton are non ADA	4	\$674	4	0	\$2,698	\$4,614	\$7,200
WATERS AVENUE PHILLIPS, Pomona, CA	34.043909 -117.761584	INSTALL DETECTABLE WARNING DEVICE ON EXIST. CURB RAMP		4	\$674	2	0	\$1,349	\$2,307	\$3,600
S Dudley St/9th St., Pomona, CA	34.050907 -117.772492	INSTALL DETECTABLE WARNING DEVICE ON EXIST. CURB RAMP		4	\$674	4	0	\$2,698	\$4,614	\$7,200
1506 Jess St, Pomona, CA	34.050091 -117.772453	INSTALL DETECTABLE WARNING DEVICE ON EXIST. CURB RAMP		4	\$674	1	0	\$674	\$1,154	\$1,800



A BUREAU VERITAS GROUP COMPANY



Public Right-of-Way ADA Transition Plan Report

1505 Jess St, Pomona, CA	34.050201 -117.772415	INSTALL DETECTABLE WARNING DEVICE ON EXIST. CURB RAMP	4	\$674	1	0	\$674	\$1,154	\$1,800
1505 Smith, Pomona, CA	34.049438 -117.772194	INSTALL DETECTABLE WARNING DEVICE ON EXIST. CURB RAMP	4	\$674	1	0	\$674	\$1,154	\$1,800
1504 Smith, Pomona, CA	34.049328 -117.772186	INSTALL DETECTABLE WARNING DEVICE ON EXIST. CURB RAMP	4	\$674	1	0	\$674	\$1,154	\$1,800
1504 McComas, Pomona, CA	34.048550 -117.772133	INSTALL DETECTABLE WARNING DEVICE ON EXIST. CURB RAMP	4	\$674	1	0	\$674	\$1,154	\$1,800
1503 McComas, Pomona, CA	34.048660 -117.772072	INSTALL DETECTABLE WARNING DEVICE ON EXIST. CURB RAMP	4	\$674	1	0	\$674	\$1,154	\$1,800
1504 Palmer St., Pomona, CA	34.047791 -117.772057	INSTALL DETECTABLE WARNING DEVICE ON EXIST. CURB RAMP	4	\$674	1	0	\$674	\$1,154	\$1,800
1505 Palmer St., Pomona, CA	34.047897 -117.772057	INSTALL DETECTABLE WARNING DEVICE ON EXIST. CURB RAMP	4	\$674	1	0	\$674	\$1,154	\$1,800
1506 W Grand Ave, Pomona, CA	34.047020 -117.772018	INSTALL DETECTABLE WARNING DEVICE ON EXIST. CURB RAMP	4	\$674	1	0	\$674	\$1,154	\$1,800
1515 W Philips Blvd, Pomona, CA	34.046307 -117.772003	INSTALL DETECTABLE WARNING DEVICE ON EXIST. CURB RAMP	4	\$674	1	0	\$674	\$1,154	\$1,800





Public Right-of-Way ADA Transition Plan Report

1505 W Grand Ave, Pomona, CA	34.047131 -117.771980	INSTALL DETECTABLE WARNING DEVICE ON EXIST. CURB RAMP	4	\$674	1	0	\$674	\$1,154	\$1,800
939 Hansen Ave, Pomona, CA	34.050594 -117.771751	INSTALL DETECTABLE WARNING DEVICE ON EXIST. CURB RAMP	4	\$674	1	0	\$674	\$1,154	\$1,800
918 Hansen Ave, Pomona, CA	34.050762 -117.771629	INSTALL DETECTABLE WARNING DEVICE ON EXIST. CURB RAMP	4	\$674	1	0	\$674	\$1,154	\$1,800
964 Hansen Ave, Pomona, CA	34.050381 -117.771614	INSTALL DETECTABLE WARNING DEVICE ON EXIST. CURB RAMP	4	\$674	2	0	\$1,349	\$2,307	\$3,600
1499 W 11th St, Pomona, CA	34.049175 -117.771561	INSTALL DETECTABLE WARNING DEVICE ON EXIST. CURB RAMP	4	\$674	1	0	\$674	\$1,154	\$1,800
1140 Hansen Ave, Pomona, CA	34.048721 -117.771553	INSTALL DETECTABLE WARNING DEVICE ON EXIST. CURB RAMP	4	\$674	1	0	\$674	\$1,154	\$1,800
1300 Hansen Ave, Pomona, CA	34.047276 -117.771500	INSTALL DETECTABLE WARNING DEVICE ON EXIST. CURB RAMP	4	\$674	1	0	\$674	\$1,154	\$1,800
1378 Hansen Ave, Pomona, CA	34.046490 -117.771469	INSTALL DETECTABLE WARNING DEVICE ON EXIST. CURB RAMP	4	\$674	1	0	\$674	\$1,154	\$1,800



DISTRICT: 3

COUNT OF DEFICIENCIES: 2

TOTAL COST SUMMARY:

\$3,600

Full Address	GPS	Item Description	Notes	Priority	Unit Cost	Quantity	Area	Subtotal	Escalated Total	Total Cost Estimated
Mountain View	34.083864 -117.728088	INSTALL DETECTABLE WARNING DEVICE ON EXIST. CURB RAMP	S/W & S/E Lip Grind	4	\$674	2	0	\$1,349	\$2,307	\$3,600

DISTRICT: 4

COUNT OF DEFICIENCIES: 22

TOTAL COST SUMMARY:

\$171,600

Full Address	GPS	Item Description	Notes	Priority	Unit Cost	Quantity	Area	Subtotal	Escalated Total	Total Cost Estimated
Cardit Ct San Simeon St.,	34.078251 -117.728777	REMOVE IMPROVEMENTS AND CONSTRUCT PCC CURB R	N/E & S/E	4	\$3,171	2	0	\$6,342	\$10,848	\$16,800
Selkirk Ave Mountain Ave, ,	34.078058 -117.727998	REMOVE IMPROVEMENTS AND CONSTRUCT PCC CURB R	N/E & S/E	4	\$3,171	2	0	\$6,342	\$10,848	\$16,800
Mountain Ave Selkirk Ave,	34.078058 -117.727998	REMOVE IMPROVEMENTS AND CONSTRUCT PCC CURB R	SE & NE Corners	4	\$3,171	2	0	\$6,342	\$10,848	\$16,800
643 James Pl.,	34.076759 -117.740608	REMOVE IMPROVEMENTS AND CONSTRUCT PCC CURB R		4	\$3,171	1	0	\$3,171	\$5,424	\$8,400
642 Russell,	34.077393 -117.740601	REMOVE IMPROVEMENTS AND CONSTRUCT PCC CURB R		4	\$3,171	1	0	\$3,171	\$5,424	\$8,400



Public Right-of-Way ADA Transition Plan Report

651 Russell,	34.077560 -117.740326	REMOVE IMPROVEMENTS AND CONSTRUCT PCC CURB R	4	\$3,171	1	0	\$3,171	\$5,424	\$8,400
684 James,	34.076599 -117.739395	REMOVE IMPROVEMENTS AND CONSTRUCT PCC CURB R	4	\$3,171	1	0	\$3,171	\$5,424	\$8,400
685 James,	34.076763 -117.739395	REMOVE IMPROVEMENTS AND CONSTRUCT PCC CURB R	4	\$3,171	1	0	\$3,171	\$5,424	\$8,400
684 Russel,	34.077396 -117.739136	REMOVE IMPROVEMENTS AND CONSTRUCT PCC CURB R	4	\$3,171	1	0	\$3,171	\$5,424	\$8,400
684 Russell,	34.077396 -117.739136	REMOVE IMPROVEMENTS AND CONSTRUCT PCC CURB R	4	\$3,171	1	0	\$3,171	\$5,424	\$8,400
1909 Raylene,	34.077587 -117.739044	REMOVE IMPROVEMENTS AND CONSTRUCT PCC CURB R	4	\$3,171	1	0	\$3,171	\$5,424	\$8,400
1953 Raylene,	34.078037 -117.739044	REMOVE IMPROVEMENTS AND CONSTRUCT PCC CURB R	4	\$3,171	1	0	\$3,171	\$5,424	\$8,400
1984 Raylene,	34.078365 -117.738854	REMOVE IMPROVEMENTS AND CONSTRUCT PCC CURB R	4	\$3,171	1	0	\$3,171	\$5,424	\$8,400
1774 Raylene,	34.076454 -117.738838	REMOVE IMPROVEMENTS AND CONSTRUCT PCC CURB R	4	\$3,171	1	0	\$3,171	\$5,424	\$8,400





Public Right-of-Way ADA Transition Plan Report

1808 Raylene,	34.076763 -117.738838	REMOVE IMPROVEMENTS AND CONSTRUCT PCC CURB R		4	\$3,171	1	0	\$3,171	\$5,424	\$8,400
1997 Cloverdale,	34.078609 -117.738014	REMOVE IMPROVEMENTS AND CONSTRUCT PCC CURB R	CHECK ROW FOR TREE ROOT SHAVE	4	\$3,171	1	0	\$3,171	\$5,424	\$8,400
1996 Cloverdale,	34.078609 -117.737816	REMOVE IMPROVEMENTS AND CONSTRUCT PCC CURB R		4	\$3,171	1	0	\$3,171	\$5,424	\$8,400
1690 N SAN ANTONIO AVE,	34.075684 -117.736603	INSTALL DETECTABLE WARNING DEVICE ON EXIST. CURB RAMP	RELOCATE TS BOX @ RAMP	4	\$674	1	0	\$674	\$1,154	\$1,800
805 San Bernardino,	34.075912 -117.736534	INSTALL DETECTABLE WARNING DEVICE ON EXIST. CURB RAMP		4	\$674	1	0	\$674	\$1,154	\$1,800

DISTRICT: 5

COUNT OF DEFICIENCIES: 36

TOTAL COST SUMMARY: \$144,000

Full Address	GPS	Item Description	Notes	Priority	Unit Cost	Quantity	Area	Subtotal	Escalated Total	Total Cost Estimated
JESS	34.049957 -117.774483	REMOVE IMPROVEMENTS AND CONSTRUCT PCC CURB R		4	\$3,171	2	0	\$6,342	\$10,848	\$16,800
SMITH	34.049213 -117.774261	REMOVE IMPROVEMENTS AND CONSTRUCT PCC CURB R		4	\$3,171	2	0	\$6,342	\$10,848	\$16,800
1595 w grand ave	34.046875 -117.773666	REMOVE IMPROVEMENTS AND CONSTRUCT PCC CURB R		4	\$3,171	1	0	\$3,171	\$5,424	\$8,400



A BUREAU VERITAS GROUP COMPANY



Public Right-of-Way ADA Transition Plan Report

1590 w grand ave	34.046822 -117.773529	REMOVE IMPROVEMENTS AND CONSTRUCT PCC CURB R	4	\$3,171	1	0	\$3,171	\$5,424	\$8,400
1505 Meserve St.	34.051723 -117.772865	REMOVE IMPROVEMENTS AND CONSTRUCT PCC CURB R	4	\$3,171	1	0	\$3,171	\$5,424	\$8,400
1504 Meserve St.	34.051613 -117.772858	REMOVE IMPROVEMENTS AND CONSTRUCT PCC CURB R	4	\$3,171	1	0	\$3,171	\$5,424	\$8,400
1506 w 9th st	34.050854 -117.772682	REMOVE IMPROVEMENTS AND CONSTRUCT PCC CURB R	4	\$3,171	1	0	\$3,171	\$5,424	\$8,400
1505 w 9th st	34.050964 -117.772636	REMOVE IMPROVEMENTS AND CONSTRUCT PCC CURB R	4	\$3,171	1	0	\$3,171	\$5,424	\$8,400
MCCOMAS	34.048660 -117.772003	REMOVE IMPROVEMENTS AND CONSTRUCT PCC CURB R	4	\$3,171	2	0	\$6,342	\$10,848	\$16,800
Meserve	34.051487 -117.774875	INSTALL DETECTABLE WARNING DEVICE ON EXIST. CURB RAMP	4	\$674	2	0	\$1,349	\$2,307	\$3,600
Grand	34.047144 -117.771907	INSTALL DETECTABLE WARNING DEVICE ON EXIST. CURB RAMP	4	\$674	2	0	\$1,349	\$2,307	\$3,600
1603 Meserve St.	34.051468 -117.774941	INSTALL DETECTABLE WARNING DEVICE ON EXIST. CURB RAMP	4	\$674	1	0	\$674	\$1,154	\$1,800

Install 4 foot walk
at back of ramps





Public Right-of-Way ADA Transition Plan Report

1605 w 9th st	34.050705 -117.774818	INSTALL DETECTABLE WARNING DEVICE ON EXIST. CURB RAMP	4	\$674	1	0	\$674	\$1,154	\$1,800
1604 w 9th st	34.050598 -117.774803	INSTALL DETECTABLE WARNING DEVICE ON EXIST. CURB RAMP	4	\$674	1	0	\$674	\$1,154	\$1,800
1595 Vejar Ave	34.052258 -117.774780	INSTALL DETECTABLE WARNING DEVICE ON EXIST. CURB RAMP	4	\$674	1	0	\$674	\$1,154	\$1,800
1594 Vejar Ave	34.052147 -117.774757	INSTALL DETECTABLE WARNING DEVICE ON EXIST. CURB RAMP	4	\$674	1	0	\$674	\$1,154	\$1,800
1595 Meserve St.	34.051491 -117.774620	INSTALL DETECTABLE WARNING DEVICE ON EXIST. CURB RAMP	4	\$674	1	0	\$674	\$1,154	\$1,800
1594 Meserve St.	34.051384 -117.774612	INSTALL DETECTABLE WARNING DEVICE ON EXIST. CURB RAMP	4	\$674	1	0	\$674	\$1,154	\$1,800
1605 Jess St.	34.049950 -117.774582	INSTALL DETECTABLE WARNING DEVICE ON EXIST. CURB RAMP	4	\$674	1	0	\$674	\$1,154	\$1,800
1604 Jess St.	34.049843 -117.774567	INSTALL DETECTABLE WARNING DEVICE ON EXIST. CURB RAMP	4	\$674	1	0	\$674	\$1,154	\$1,800
1595 w 9th st	34.050735 -117.774460	INSTALL DETECTABLE WARNING DEVICE ON EXIST. CURB RAMP	4	\$674	1	0	\$674	\$1,154	\$1,800





Public Right-of-Way ADA Transition Plan Report

1594 w 9th st	34.050629 -117.774445	INSTALL DETECTABLE WARNING DEVICE ON EXIST. CURB RAMP	4	\$674	1	0	\$674	\$1,154	\$1,800
1609 Smith St.	34.049194 -117.774406	INSTALL DETECTABLE WARNING DEVICE ON EXIST. CURB RAMP	4	\$674	1	0	\$674	\$1,154	\$1,800
1594 Jess St.	34.049870 -117.774246	INSTALL DETECTABLE WARNING DEVICE ON EXIST. CURB RAMP	4	\$674	1	0	\$674	\$1,154	\$1,800
1593 Jess St.	34.049984 -117.774223	INSTALL DETECTABLE WARNING DEVICE ON EXIST. CURB RAMP	4	\$674	1	0	\$674	\$1,154	\$1,800
1593 Smith St.	34.049240 -117.774017	INSTALL DETECTABLE WARNING DEVICE ON EXIST. CURB RAMP	4	\$674	1	0	\$674	\$1,154	\$1,800
1505 Vejar Ave	34.052471 -117.773087	INSTALL DETECTABLE WARNING DEVICE ON EXIST. CURB RAMP	4	\$674	1	0	\$674	\$1,154	\$1,800
1504 Vejar Ave	34.052364 -117.773079	INSTALL DETECTABLE WARNING DEVICE ON EXIST. CURB RAMP	4	\$674	1	0	\$674	\$1,154	\$1,800
682 s dudley st.	34.052673 -117.772949	INSTALL DETECTABLE WARNING DEVICE ON EXIST. CURB RAMP	4	\$674	1	0	\$674	\$1,154	\$1,800
1498 Vejar Ave	34.052380 -117.772903	INSTALL DETECTABLE WARNING DEVICE ON EXIST. CURB RAMP	4	\$674	1	0	\$674	\$1,154	\$1,800





812 s dudley st.	34.051582 -117.772621	INSTALL DETECTABLE WARNING DEVICE ON EXIST. CURB RAMP		4	\$674	1	0	\$674	\$1,154	\$1,800
------------------	--------------------------	--	--	---	-------	---	---	-------	---------	----------------

DISTRICT: 6

COUNT OF DEFICIENCIES: 3

TOTAL COST SUMMARY: \$18,600

Full Address	GPS	Item Description	Notes	Priority	Unit Cost	Quantity	Area	Subtotal	Escalated Total	Total Cost Estimated
2376 SAUNDERS	34.086185 -117.730995	REMOVE IMPROVEMENTS AND CONSTRUCT PCC CURB R		4	\$3,171	2	0	\$6,342	\$10,848	\$16,800
MOUNTAIN (N/W) VASSAR	34.087215 -117.728096	INSTALL DETECTABLE WARNING DEVICE ON EXIST. CURB RAMP		4	\$674	1	0	\$674	\$1,154	\$1,800

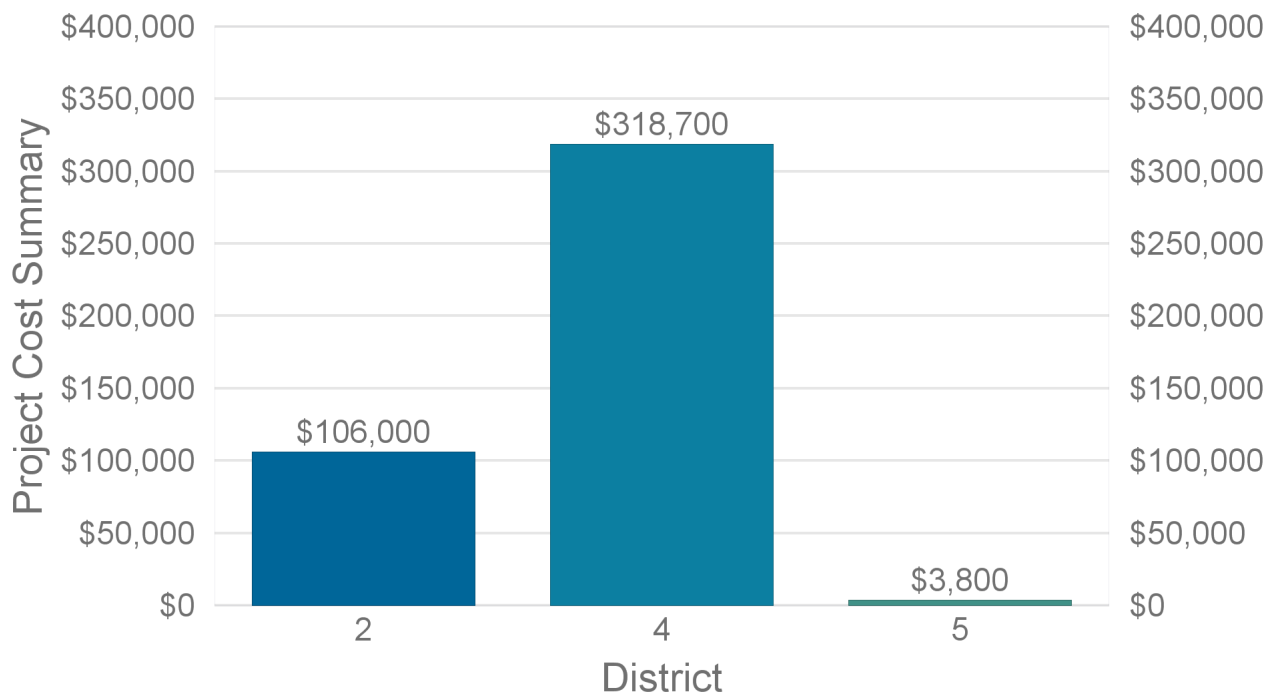




Total District Cost Estimate Summary Table for Year 2032 :

	Priority 1 Estimated Costs	Priority 2 Estimated Costs	Priority 3 Estimated Costs	Priority 4 Estimated Costs	Total Estimated Project Costs
District 1	\$0	\$0	\$0	\$0	\$0
District 2	\$0	\$0	\$0	\$106,000	\$106,000
District 3	\$0	\$0	\$0	\$0	\$0
District 4	\$0	\$0	\$0	\$318,700	\$318,700
District 5	\$0	\$0	\$0	\$3,800	\$3,800
District 6	\$0	\$0	\$0	\$0	\$0
Total	\$0	\$0	\$0	\$428,500	\$428,500

Total Estimated Cost by District for Year 2032





DISTRICT: 2

COUNT OF DEFICIENCIES: 45

TOTAL COST SUMMARY:

\$106,000

Full Address	GPS	Item Description	Notes	Priority	Unit Cost	Quantity	Area	Subtotal	Escalated Total	Total Cost Estimated
HUNTINGTON AVENUE PHILLIPS, Pomona, CA	34.043933 -117.760572	REMOVE IMPROVEMENTS AND CONSTRUCT PCC CURB R		4	\$3,171	1	0	\$3,171	\$5,695	\$8,800
1087 S Hamilton Blvd, Pomona, CA	34.049461 -117.763016	REMOVE IMPROVEMENTS AND CONSTRUCT PCC CURB R		4	\$3,171	1	0	\$3,171	\$5,695	\$8,800
1076 S Hamilton Blvd, Pomona, CA	34.049553 -117.762886	REMOVE IMPROVEMENTS AND CONSTRUCT PCC CURB R		4	\$3,171	1	0	\$3,171	\$5,695	\$8,800
1497 W Grand Ave, Pomona, CA	34.047363 -117.771462	INSTALL DETECTABLE WARNING DEVICE ON EXIST. CURB RAMP		4	\$674	1	0	\$674	\$1,211	\$1,900
1245 Edinburg Ct, Pomona, CA	34.047546 -117.769493	INSTALL DETECTABLE WARNING DEVICE ON EXIST. CURB RAMP		4	\$674	1	0	\$674	\$1,211	\$1,900
1201 Edinburg Ct, Pomona, CA	34.047695 -117.769379	INSTALL DETECTABLE WARNING DEVICE ON EXIST. CURB RAMP		4	\$674	1	0	\$674	\$1,211	\$1,900
1362 W 11th St, Pomona, CA	34.049133 -117.768860	INSTALL DETECTABLE WARNING DEVICE ON EXIST. CURB RAMP	ramps located across the street	4	\$674	2	0	\$1,349	\$2,422	\$3,800
1309 W Philips Blvd, Pomona, CA	34.045341 -117.767441	INSTALL DETECTABLE WARNING DEVICE ON EXIST. CURB RAMP		4	\$674	1	0	\$674	\$1,211	\$1,900





Public Right-of-Way ADA Transition Plan Report

1304 W Grand Ave, Pomona, CA	34.047352 -117.767395	INSTALL DETECTABLE WARNING DEVICE ON EXIST. CURB RAMP		4	\$674	1	0	\$674	\$1,211	\$1,900
1305 W Grand Ave, Pomona, CA	34.047462 -117.767395	INSTALL DETECTABLE WARNING DEVICE ON EXIST. CURB RAMP		4	\$674	1	0	\$674	\$1,211	\$1,900
694 Buena Vista, Pomona, CA	34.052914 -117.767380	INSTALL DETECTABLE WARNING DEVICE ON EXIST. CURB RAMP		4	\$674	1	0	\$674	\$1,211	\$1,900
700 Buena Vista, Pomona, CA	34.052826 -117.767380	INSTALL DETECTABLE WARNING DEVICE ON EXIST. CURB RAMP		4	\$674	1	0	\$674	\$1,211	\$1,900
1394 Buena Vista Ave, Pomona, CA	34.045719 -117.767120	INSTALL DETECTABLE WARNING DEVICE ON EXIST. CURB RAMP		4	\$674	1	0	\$674	\$1,211	\$1,900
1400 Buena Vista Ave, Pomona, CA	34.045582 -117.767113	INSTALL DETECTABLE WARNING DEVICE ON EXIST. CURB RAMP	NW and SW Corner of Property	4	\$674	2	0	\$1,349	\$2,422	\$3,800
1400 Buena Vista Ave, Pomona, CA	34.045582 -117.767113	INSTALL DETECTABLE WARNING DEVICE ON EXIST. CURB RAMP	Duplicate	4	\$674	2	0	\$1,349	\$2,422	\$3,800
1296 W Grand Ave, Pomona, CA	34.047359 -117.767075	INSTALL DETECTABLE WARNING DEVICE ON EXIST. CURB RAMP		4	\$674	1	0	\$674	\$1,211	\$1,900
1297 W Grand Ave, Pomona, CA	34.047470 -117.767075	INSTALL DETECTABLE WARNING DEVICE ON EXIST. CURB RAMP		4	\$674	1	0	\$674	\$1,211	\$1,900





Public Right-of-Way ADA Transition Plan Report

1105 S Hamilton Blvd, Pomona, CA	34.049271 -117.763008	INSTALL DETECTABLE WARNING DEVICE ON EXIST. CURB RAMP	4	\$674	1	0	\$674	\$1,211	\$1,900
903 S Hamilton Blvd/9th St., Pomona, CA	34.051151 -117.763008	INSTALL DETECTABLE WARNING DEVICE ON EXIST. CURB RAMP	4	\$674	4	0	\$2,698	\$4,845	\$7,500
S Hamilton Blvd/10th St, Pomona, CA	34.050240 -117.762978	INSTALL DETECTABLE WARNING DEVICE ON EXIST. CURB RAMP	4	\$674	1	0	\$674	\$1,211	\$1,900
1215 S Hamilton Blvd, Pomona, CA	34.048271 -117.762970	INSTALL DETECTABLE WARNING DEVICE ON EXIST. CURB RAMP	4	\$674	1	0	\$674	\$1,211	\$1,900
W Grand Ave/Hamilton Blvd, Pomona, CA	34.047516 -117.762878	INSTALL DETECTABLE WARNING DEVICE ON EXIST. CURB RAMP	4	\$674	4	0	\$2,698	\$4,845	\$7,500
1108 S Hamilton Blvd, Pomona, CA	34.049236 -117.762871	INSTALL DETECTABLE WARNING DEVICE ON EXIST. CURB RAMP	4	\$674	1	0	\$674	\$1,211	\$1,900
1190 S Hamilton Blvd, Pomona, CA	34.048523 -117.762848	INSTALL DETECTABLE WARNING DEVICE ON EXIST. CURB RAMP	4	\$674	1	0	\$674	\$1,211	\$1,900
1262 S Hamilton Blvd, Pomona, CA	34.047859 -117.762825	INSTALL DETECTABLE WARNING DEVICE ON EXIST. CURB RAMP	4	\$674	1	0	\$674	\$1,211	\$1,900
1487 S Hamilton Blvd, Pomona, CA	34.044128 -117.762825	INSTALL DETECTABLE WARNING DEVICE ON EXIST. CURB RAMP	4	\$674	1	0	\$674	\$1,211	\$1,900





Public Right-of-Way ADA Transition Plan Report

1390 S Hamilton Blvd, Pomona, CA	34.045895 -117.762756	INSTALL DETECTABLE WARNING DEVICE ON EXIST. CURB RAMP	4	\$674	1	0	\$674	\$1,211	\$1,900
1440 S Hamilton Blvd, Pomona, CA	34.044987 -117.762718	INSTALL DETECTABLE WARNING DEVICE ON EXIST. CURB RAMP	4	\$674	1	0	\$674	\$1,211	\$1,900
1450 S Hamilton Blvd, Pomona, CA	34.044792 -117.762711	INSTALL DETECTABLE WARNING DEVICE ON EXIST. CURB RAMP	4	\$674	1	0	\$674	\$1,211	\$1,900
1492 S Hamilton Blvd, Pomona, CA	34.044022 -117.762688	INSTALL DETECTABLE WARNING DEVICE ON EXIST. CURB RAMP	4	\$674	1	0	\$674	\$1,211	\$1,900
NE CORNER HAMILTON PHILLIPS, Pomona, CA	34.044056 -117.762627	INSTALL DETECTABLE WARNING DEVICE ON EXIST. CURB RAMP	4	\$674	2	0	\$1,349	\$2,422	\$3,800
1087 W 11th St, Pomona, CA	34.049397 -117.762619	INSTALL DETECTABLE WARNING DEVICE ON EXIST. CURB RAMP	4	\$674	1	0	\$674	\$1,211	\$1,900
1353 Friar Ln, Pomona, CA	34.045780 -117.761742	INSTALL DETECTABLE WARNING DEVICE ON EXIST. CURB RAMP	4	\$674	1	0	\$674	\$1,211	\$1,900
1356 Friar Ln, Pomona, CA	34.045876 -117.761612	INSTALL DETECTABLE WARNING DEVICE ON EXIST. CURB RAMP	4	\$674	1	0	\$674	\$1,211	\$1,900
1075 S Waters Ave, Pomona, CA	34.049629 -117.761566	INSTALL DETECTABLE WARNING DEVICE ON EXIST. CURB RAMP	4	\$674	1	0	\$674	\$1,211	\$1,900





DISTRICT: 4

COUNT OF DEFICIENCIES: 40

TOTAL COST SUMMARY:

\$318,700

Full Address	GPS	Item Description	Notes	Priority	Unit Cost	Quantity	Area	Subtotal	Escalated Total	Total Cost Estimated
Baldwin Ave Sebring St ,	34.072881 -117.729752	REMOVE IMPROVEMENTS AND CONSTRUCT PCC CURB R	N/E & N/W	4	\$3,171	2	0	\$6,342	\$11,390	\$17,700
Belfort Ave Balboa St ,	34.075036 -117.728908	REMOVE IMPROVEMENTS AND CONSTRUCT PCC CURB R	All Corners	4	\$3,171	4	0	\$12,685	\$22,780	\$35,300
Baldwin Balboa St ,	34.072874 -117.728895	REMOVE IMPROVEMENTS AND CONSTRUCT PCC CURB R	N/W & N/E	4	\$3,171	2	0	\$6,342	\$11,390	\$17,700
Dalton Ross St ,	34.071758 -117.728452	REMOVE IMPROVEMENTS AND CONSTRUCT PCC CURB R	S/E & N/E; 100 SF Spandrel	4	\$3,171	2	0	\$6,342	\$11,390	\$17,700
Baldwin Ross St ,	34.072619 -117.728253	REMOVE IMPROVEMENTS AND CONSTRUCT PCC CURB R	All Corners	4	\$3,171	4	0	\$12,685	\$22,780	\$35,300
Belfort Ross St ,	34.075039 -117.728052	REMOVE IMPROVEMENTS AND CONSTRUCT PCC CURB R	S/E & S/W	4	\$3,171	2	0	\$6,342	\$11,390	\$17,700
Mountain Ave Hermosa Ave,	34.076660 -117.727992	REMOVE IMPROVEMENTS AND CONSTRUCT PCC CURB R	NW & SW	4	\$3,171	2	0	\$6,342	\$11,390	\$17,700
Hermosa Ave Mountain Ave, ,	34.076660 -117.727992	REMOVE IMPROVEMENTS AND CONSTRUCT PCC CURB R	N/E & S/E	4	\$3,171	2	0	\$6,342	\$11,390	\$17,700





Public Right-of-Way ADA Transition Plan Report

Belfort Delany St ,	34.074987 -117.727233	REMOVE IMPROVEMENTS AND CONSTRUCT PCC CURB R		4	\$3,171	1	0	\$3,171	\$5,695	\$8,800
Baldwin Ave Delany St ,	34.072510 -117.727178	REMOVE IMPROVEMENTS AND CONSTRUCT PCC CURB R	N/W & N/E	4	\$3,171	2	0	\$6,342	\$11,390	\$17,700
Marellen Wy Selkirk Ave,	34.078059 -117.727107	REMOVE IMPROVEMENTS AND CONSTRUCT PCC CURB R	NW & NE Corners	4	\$3,171	2	0	\$6,342	\$11,390	\$17,700
Intersection Scoville Ave,	34.079094 -117.726998	REMOVE IMPROVEMENTS AND CONSTRUCT PCC CURB R	S/W and S/E Corners	4	\$3,171	2	0	\$6,342	\$11,390	\$17,700
Martello St Selkirk Ave,	34.078060 -117.725733	REMOVE IMPROVEMENTS AND CONSTRUCT PCC CURB R	SE & SW Corners	4	\$3,171	2	0	\$6,342	\$11,390	\$17,700
Wayne St Selkirk Ave,	34.078060 -117.724713	REMOVE IMPROVEMENTS AND CONSTRUCT PCC CURB R	NW & SW Corners	4	\$3,171	2	0	\$6,342	\$11,390	\$17,700
791 Karesh Ave,	34.066742 -117.722977	REMOVE IMPROVEMENTS AND CONSTRUCT PCC CURB R		4	\$3,171	1	0	\$3,171	\$5,695	\$8,800
698 Karesh Ave,	34.065948 -117.722778	REMOVE IMPROVEMENTS AND CONSTRUCT PCC CURB R		4	\$3,171	1	0	\$3,171	\$5,695	\$8,800
734 Karesh Ave,	34.066292 -117.722778	REMOVE IMPROVEMENTS AND CONSTRUCT PCC CURB R		4	\$3,171	1	0	\$3,171	\$5,695	\$8,800





Public Right-of-Way ADA Transition Plan Report

790 Karesh Ave,	34.066742 -117.722778	REMOVE IMPROVEMENTS AND CONSTRUCT PCC CURB R		4	\$3,171	1	0	\$3,171	\$5,695	\$8,800
Sheridan Lincoln Ave ,	34.071015 -117.726306	INSTALL DETECTABLE WARNING DEVICE ON EXIST. CURB RAMP		4	\$674	4	0	\$2,698	\$4,845	\$7,500
1680 Keystone Ave,	34.065731 -117.717461	INSTALL DETECTABLE WARNING DEVICE ON EXIST. CURB RAMP	5-3'x3' Empty Tree Planters	4	\$674	1	0	\$674	\$1,211	\$1,900

DISTRICT: 5

COUNT OF DEFICIENCIES: 2

TOTAL COST SUMMARY:

\$3,800

Full Address	GPS	Item Description	Notes	Priority	Unit Cost	Quantity	Area	Subtotal	Escalated Total	Total Cost Estimated
2 Hunter Point	34.042927 -117.771393	INSTALL DETECTABLE WARNING DEVICE ON EXIST. CURB RAMP		4	\$674	1	0	\$674	\$1,211	\$1,900
7 Hunter Point	34.042545 -117.771080	INSTALL DETECTABLE WARNING DEVICE ON EXIST. CURB RAMP		4	\$674	1	0	\$674	\$1,211	\$1,900

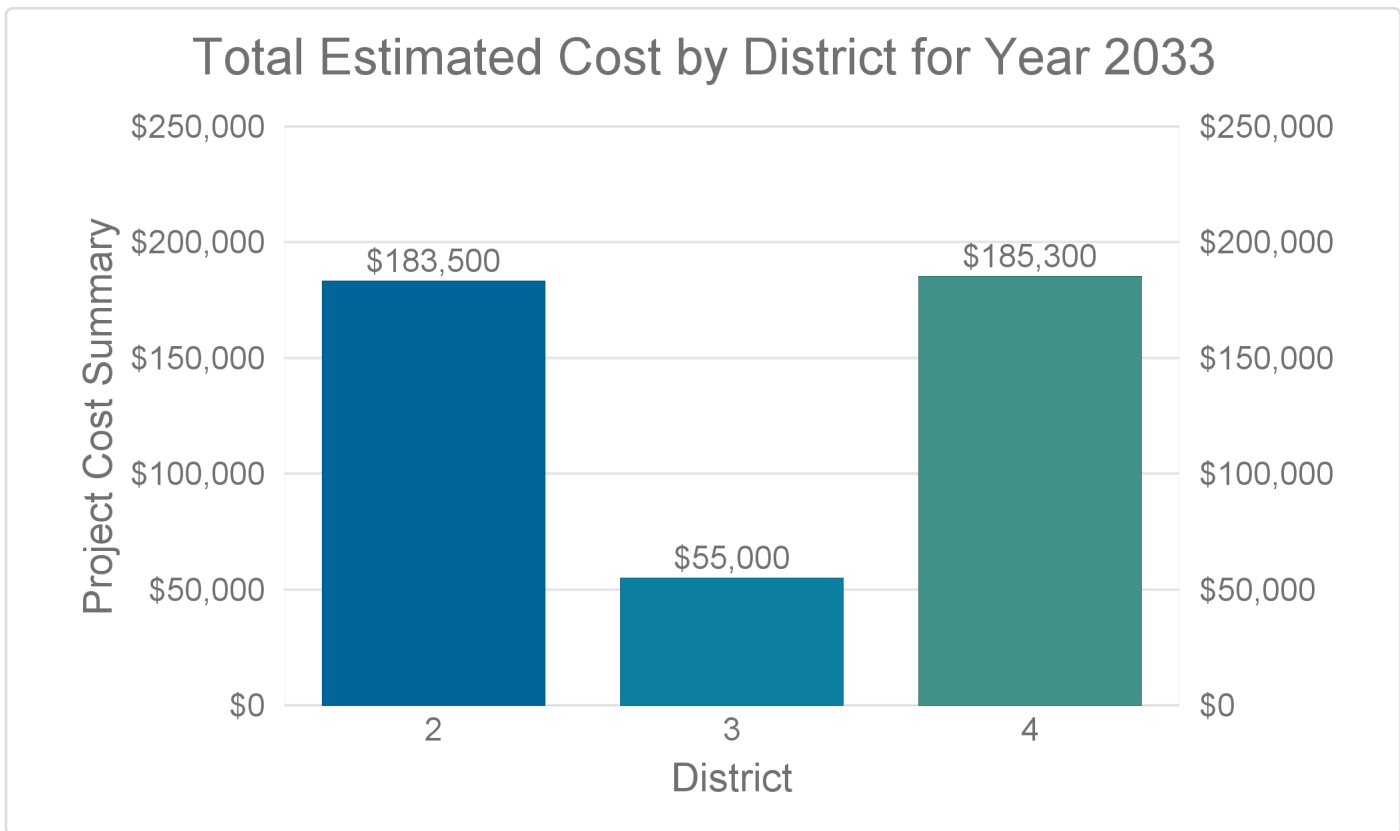


A BUREAU VERITAS GROUP COMPANY



Total District Cost Estimate Summary Table for Year 2033 :

	Priority 1 Estimated Costs	Priority 2 Estimated Costs	Priority 3 Estimated Costs	Priority 4 Estimated Costs	Total Estimated Project Costs
District 1	\$0	\$0	\$0	\$0	\$0
District 2	\$0	\$0	\$0	\$183,500	\$183,500
District 3	\$0	\$0	\$0	\$55,000	\$55,000
District 4	\$0	\$0	\$0	\$185,300	\$185,300
District 5	\$0	\$0	\$0	\$0	\$0
District 6	\$0	\$0	\$0	\$0	\$0
Total	\$0	\$0	\$0	\$423,800	\$423,800





DISTRICT: 2

COUNT OF DEFICIENCIES: 52

TOTAL COST SUMMARY:

\$183,500

Full Address	GPS	Item Description	Notes	Priority	Unit Cost	Quantity	Area	Subtotal	Escalated Total	Total Cost Estimated
S Rebecca St/Grand, Pomona, CA	34.047669 -117.756738	REMOVE IMPROVEMENTS AND CONSTRUCT PCC CURB R		4	\$3,171	1	0	\$3,171	\$5,980	\$9,300
11th St/Main, Pomona, CA	34.049603 -117.752025	REMOVE IMPROVEMENTS AND CONSTRUCT PCC CURB R		4	\$3,171	4	0	\$12,685	\$23,919	\$37,100
1005 Muir Ave, Pomona, CA	34.044922 -117.760757	REMOVE IMPROVEMENTS AND CONSTRUCT PCC CURB R		4	\$3,171	1	0	\$3,171	\$5,980	\$9,300
1000 Muir Ave, Pomona, CA	34.044815 -117.760666	REMOVE IMPROVEMENTS AND CONSTRUCT PCC CURB R		4	\$3,171	1	0	\$3,171	\$5,980	\$9,300
S Rebecca St/12th St, Pomona, CA	34.048611 -117.756355	REMOVE IMPROVEMENTS AND CONSTRUCT PCC CURB R		4	\$3,171	3	0	\$9,514	\$17,939	\$27,800
695 W Philips Blvd/Rebecca St., Pomona, CA	34.044098 -117.756081	REMOVE IMPROVEMENTS AND CONSTRUCT PCC CURB R		4	\$3,171	1	0	\$3,171	\$5,980	\$9,300
HUNTINGTON AVENUE PHILLIPS, Pomona, CA	34.043933 -117.760572	INSTALL DETECTABLE WARNING DEVICE ON EXIST. CURB RAMP		4	\$674	1	0	\$674	\$1,272	\$2,000
S Rebecca St/Grand, Pomona, CA	34.047669 -117.756738	INSTALL DETECTABLE WARNING DEVICE ON EXIST. CURB RAMP		4	\$674	3	0	\$2,023	\$3,815	\$5,900





Public Right-of-Way ADA Transition Plan Report

Fernleaf/Rebecca, Pomona, CA	34.045849 -117.756668	INSTALL DETECTABLE WARNING DEVICE ON EXIST. CURB RAMP		4	\$674	2	0	\$1,349	\$2,544	\$3,900
PARK AVENUE PHILLIPS, Pomona, CA	34.044091 -117.754011	INSTALL DETECTABLE WARNING DEVICE ON EXIST. CURB RAMP		4	\$674	4	0	\$2,698	\$5,087	\$7,900
1007 W Philips Blvd, Pomona, CA	34.043983 -117.760719	INSTALL DETECTABLE WARNING DEVICE ON EXIST. CURB RAMP		4	\$674	1	0	\$674	\$1,272	\$2,000
1511 S Huntington St, Pomona, CA	34.043678 -117.760628	INSTALL DETECTABLE WARNING DEVICE ON EXIST. CURB RAMP		4	\$674	1	0	\$674	\$1,272	\$2,000
1510 S Huntington St, Pomona, CA	34.043682 -117.760498	INSTALL DETECTABLE WARNING DEVICE ON EXIST. CURB RAMP		4	\$674	1	0	\$674	\$1,272	\$2,000
1183 S White Ave, Pomona, CA	34.048706 -117.758614	INSTALL DETECTABLE WARNING DEVICE ON EXIST. CURB RAMP	8"CURB	4	\$674	1	0	\$674	\$1,272	\$2,000
1211 S White Ave, Pomona, CA	34.048424 -117.758606	INSTALL DETECTABLE WARNING DEVICE ON EXIST. CURB RAMP		4	\$674	1	0	\$674	\$1,272	\$2,000
1198 S White Ave, Pomona, CA	34.048569 -117.758476	INSTALL DETECTABLE WARNING DEVICE ON EXIST. CURB RAMP		4	\$674	1	0	\$674	\$1,272	\$2,000
1228 S White Ave, Pomona, CA	34.048271 -117.758469	INSTALL DETECTABLE WARNING DEVICE ON EXIST. CURB RAMP		4	\$674	1	0	\$674	\$1,272	\$2,000





Public Right-of-Way ADA Transition Plan Report

1358 S Rebecca St, Pomona, CA	34.046665 -117.756630	INSTALL DETECTABLE WARNING DEVICE ON EXIST. CURB RAMP	4	\$674	1	0	\$674	\$1,272	\$2,000
1378 S Rebecca St, Pomona, CA	34.046261 -117.756615	INSTALL DETECTABLE WARNING DEVICE ON EXIST. CURB RAMP	4	\$674	1	0	\$674	\$1,272	\$2,000
S Rebecca St/12th St, Pomona, CA	34.048611 -117.756355	INSTALL DETECTABLE WARNING DEVICE ON EXIST. CURB RAMP	4	\$674	1	0	\$674	\$1,272	\$2,000
611 W 11th St, Pomona, CA	34.049576 -117.755440	INSTALL DETECTABLE WARNING DEVICE ON EXIST. CURB RAMP	4	\$674	1	0	\$674	\$1,272	\$2,000
1105 S Parcels St, Pomona, CA	34.049461 -117.755364	INSTALL DETECTABLE WARNING DEVICE ON EXIST. CURB RAMP	4	\$674	1	0	\$674	\$1,272	\$2,000
1175 S Parcels St, Pomona, CA	34.048862 -117.755341	INSTALL DETECTABLE WARNING DEVICE ON EXIST. CURB RAMP	4	\$674	1	0	\$674	\$1,272	\$2,000
1201 S Parcels St, Pomona, CA	34.048603 -117.755333	INSTALL DETECTABLE WARNING DEVICE ON EXIST. CURB RAMP	4	\$674	1	0	\$674	\$1,272	\$2,000
1287 S Parcels St, Pomona, CA	34.047840 -117.755302	INSTALL DETECTABLE WARNING DEVICE ON EXIST. CURB RAMP	4	\$674	1	0	\$674	\$1,272	\$2,000
1286 S Parcels St, Pomona, CA	34.047844 -117.755173	INSTALL DETECTABLE WARNING DEVICE ON EXIST. CURB RAMP	4	\$674	1	0	\$674	\$1,272	\$2,000





Public Right-of-Way ADA Transition Plan Report

591 W 12th St, Pomona, CA	34.048691 -117.755150	INSTALL DETECTABLE WARNING DEVICE ON EXIST. CURB RAMP		4	\$674	1	0	\$674	\$1,272	\$2,000
587 W 11th St, Pomona, CA	34.049583 -117.755142	INSTALL DETECTABLE WARNING DEVICE ON EXIST. CURB RAMP		4	\$674	1	0	\$674	\$1,272	\$2,000
564 W 12th St, Pomona, CA	34.048584 -117.754875	INSTALL DETECTABLE WARNING DEVICE ON EXIST. CURB RAMP		4	\$674	1	0	\$674	\$1,272	\$2,000
Park/11th, Pomona, CA	34.049553 -117.754211	INSTALL DETECTABLE WARNING DEVICE ON EXIST. CURB RAMP		4	\$674	4	0	\$2,698	\$5,087	\$7,900
514 Park/12th St, Pomona, CA	34.048653 -117.754173	INSTALL DETECTABLE WARNING DEVICE ON EXIST. CURB RAMP		4	\$674	4	0	\$2,698	\$5,087	\$7,900
Philips/Park, Pomona, CA	34.044090 -117.754013	INSTALL DETECTABLE WARNING DEVICE ON EXIST. CURB RAMP		4	\$674	4	0	\$2,698	\$5,087	\$7,900

DISTRICT: 3

COUNT OF DEFICIENCIES: 28

TOTAL COST SUMMARY: \$55,000

Full Address	GPS	Item Description	Notes	Priority	Unit Cost	Quantity	Area	Subtotal	Escalated Total	Total Cost Estimated
S S San Antonio Ave	34.059013 -117.737142	INSTALL DETECTABLE WARNING DEVICE ON EXIST. CURB RAMP		4	\$674	4	0	\$2,698	\$5,087	\$7,900
S S San Antonio Ave	34.059013 -117.737142	INSTALL DETECTABLE WARNING DEVICE ON EXIST. CURB RAMP		4	\$674	2	0	\$1,349	\$2,544	\$3,900





Public Right-of-Way ADA Transition Plan Report

Signal Dr	34.067644 -117.727551	INSTALL DETECTABLE WARNING DEVICE ON EXIST. CURB RAMP		4	\$674	4	0	\$2,698	\$5,087	\$7,900
S San Antonio	34.059013 -117.737129	INSTALL DETECTABLE WARNING DEVICE ON EXIST. CURB RAMP		4	\$674	2	0	\$1,349	\$2,544	\$3,900
S San Antonio	34.059013 -117.737129	INSTALL DETECTABLE WARNING DEVICE ON EXIST. CURB RAMP		4	\$674	2	0	\$1,349	\$2,544	\$3,900
S San Antonio	34.059013 -117.737129	INSTALL DETECTABLE WARNING DEVICE ON EXIST. CURB RAMP		4	\$674	1	0	\$674	\$1,272	\$2,000
S San Antonio	34.059013 -117.737129	INSTALL DETECTABLE WARNING DEVICE ON EXIST. CURB RAMP		4	\$674	4	0	\$2,698	\$5,087	\$7,900
S San Antonio	34.059013 -117.737129	INSTALL DETECTABLE WARNING DEVICE ON EXIST. CURB RAMP		4	\$674	3	0	\$2,023	\$3,815	\$5,900
S San Antonio	34.059013 -117.737129	INSTALL DETECTABLE WARNING DEVICE ON EXIST. CURB RAMP	Reconstruct Ramps S/E & S/W	4	\$674	2	0	\$1,349	\$2,544	\$3,900
Pico St	34.059040 -117.736023	INSTALL DETECTABLE WARNING DEVICE ON EXIST. CURB RAMP	Lip Grind	4	\$674	2	0	\$1,349	\$2,544	\$3,900
Pico St	34.059040 -117.736023	INSTALL DETECTABLE WARNING DEVICE ON EXIST. CURB RAMP		4	\$674	2	0	\$1,349	\$2,544	\$3,900





DISTRICT: 4

COUNT OF DEFICIENCIES: 27

TOTAL COST SUMMARY:

\$185,300

Full Address	GPS	Item Description	Notes	Priority	Unit Cost	Quantity	Area	Subtotal	Escalated Total	Total Cost Estimated
Signal Drive E ALVARADO ST,	34.068408 -117.727444	REMOVE IMPROVEMENTS AND CONSTRUCT PCC CURB R	S/E & S/W	4	\$3,171	2	0	\$6,342	\$11,960	\$18,500
277 Palm Pl,	34.060558 -117.740501	REMOVE IMPROVEMENTS AND CONSTRUCT PCC CURB R		4	\$3,171	1	0	\$3,171	\$5,980	\$9,300
274 Palm Pl,	34.060543 -117.740303	REMOVE IMPROVEMENTS AND CONSTRUCT PCC CURB R	RAMP IS NEXT TO ALLEY (SMALL RAMP)	4	\$3,171	1	0	\$3,171	\$5,980	\$9,300
274 Palm Pl,	34.060543 -117.740303	REMOVE IMPROVEMENTS AND CONSTRUCT PCC CURB R	10" CURB FACE	4	\$3,171	1	0	\$3,171	\$5,980	\$9,300
938 KINGSLEY AVE,	34.066475 -117.732277	REMOVE IMPROVEMENTS AND CONSTRUCT PCC CURB R		4	\$3,171	1	0	\$3,171	\$5,980	\$9,300
793 N RESERVOIR ST,	34.066074 -117.732048	REMOVE IMPROVEMENTS AND CONSTRUCT PCC CURB R		4	\$3,171	1	0	\$3,171	\$5,980	\$9,300
790 WASHINGTON AVE,	34.066086 -117.731613	REMOVE IMPROVEMENTS AND CONSTRUCT PCC CURB R		4	\$3,171	1	0	\$3,171	\$5,980	\$9,300
962 KINGSLEY AVE,	34.066494 -117.731552	REMOVE IMPROVEMENTS AND CONSTRUCT PCC CURB R		4	\$3,171	1	0	\$3,171	\$5,980	\$9,300



A BUREAU VERITAS GROUP COMPANY



Public Right-of-Way ADA Transition Plan Report

1001 Kingsley Ave,	34.066662 -117.731415	REMOVE IMPROVEMENTS AND CONSTRUCT PCC CURB R	existing ramps exist, not to ADA standards	4	\$3,171	1	0	\$3,171	\$5,980	\$9,300
997 E MONTEREY	34.061100 -117.730698	REMOVE IMPROVEMENTS AND CONSTRUCT PCC CURB R		4	\$3,171	1	0	\$3,171	\$5,980	\$9,300
996 E MONTEREY	34.060932 -117.730690	REMOVE IMPROVEMENTS AND CONSTRUCT PCC CURB R		4	\$3,171	1	0	\$3,171	\$5,980	\$9,300
204 Loranne Avenue,	34.060246 -117.730461	REMOVE IMPROVEMENTS AND CONSTRUCT PCC CURB R		4	\$3,171	1	0	\$3,171	\$5,980	\$9,300
1050 KINGSLEY AVE,	34.066532 -117.730309	REMOVE IMPROVEMENTS AND CONSTRUCT PCC CURB R		4	\$3,171	1	0	\$3,171	\$5,980	\$9,300
790 LORANNE AVE,	34.066441 -117.730103	REMOVE IMPROVEMENTS AND CONSTRUCT PCC CURB R		4	\$3,171	1	0	\$3,171	\$5,980	\$9,300
1050 ALVARADO	34.068317 -117.730095	REMOVE IMPROVEMENTS AND CONSTRUCT PCC CURB R		4	\$3,171	1	0	\$3,171	\$5,980	\$9,300
775 Clark Ave,	34.066257 -117.729233	REMOVE IMPROVEMENTS AND CONSTRUCT PCC CURB R		4	\$3,171	1	0	\$3,171	\$5,980	\$9,300
200 Clark Ave,	34.060310 -117.729111	REMOVE IMPROVEMENTS AND CONSTRUCT PCC CURB R		4	\$3,171	1	0	\$3,171	\$5,980	\$9,300





Public Right-of-Way ADA Transition Plan Report

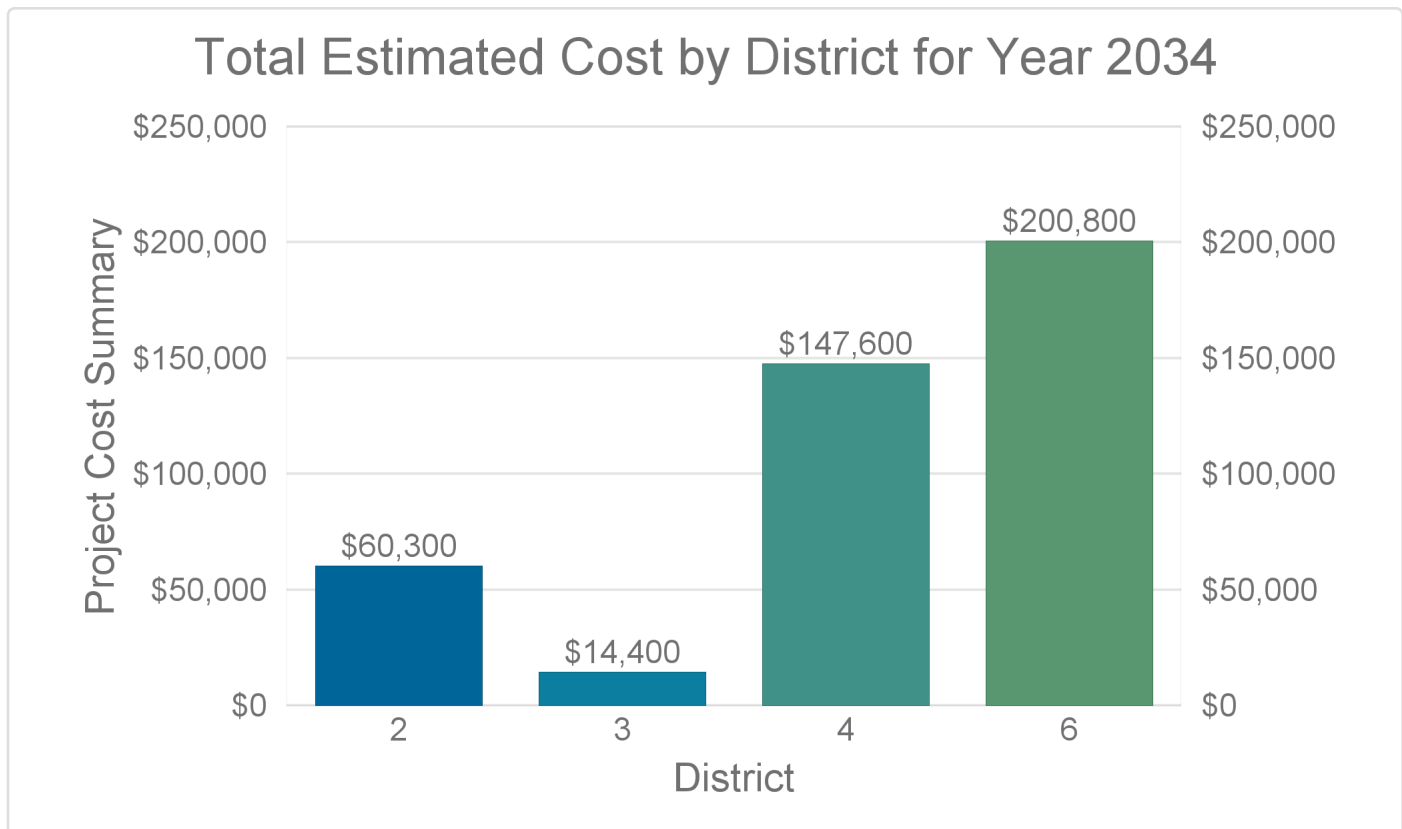
345 Paloma Dr,	34.061104 -117.739533	INSTALL DETECTABLE WARNING DEVICE ON EXIST. CURB RAMP	4	\$674	1	0	\$674	\$1,272	\$2,000
324 Paloma Dr,	34.060902 -117.739334	INSTALL DETECTABLE WARNING DEVICE ON EXIST. CURB RAMP	4	\$674	1	0	\$674	\$1,272	\$2,000
661 E E MONTEREY AVE,	34.060921 -117.738045	INSTALL DETECTABLE WARNING DEVICE ON EXIST. CURB RAMP	4	\$674	1	0	\$674	\$1,272	\$2,000
891 MONTEREY	34.061039 -117.732971	INSTALL DETECTABLE WARNING DEVICE ON EXIST. CURB RAMP	4	\$674	1	0	\$674	\$1,272	\$2,000
295 N RESERVOIR	34.060905 -117.732857	INSTALL DETECTABLE WARNING DEVICE ON EXIST. CURB RAMP	4	\$674	1	0	\$674	\$1,272	\$2,000
900 PRICE AVENUE	34.060062 -117.732658	INSTALL DETECTABLE WARNING DEVICE ON EXIST. CURB RAMP	4	\$674	1	0	\$674	\$1,272	\$2,000
232 N RESERVOIR	34.060421 -117.732636	INSTALL DETECTABLE WARNING DEVICE ON EXIST. CURB RAMP	4	\$674	1	0	\$674	\$1,272	\$2,000
201 Loranne Avenue,	34.060211 -117.730660	INSTALL DETECTABLE WARNING DEVICE ON EXIST. CURB RAMP	4	\$674	1	0	\$674	\$1,272	\$2,000
201 Clark Ave,	34.060303 -117.729309	INSTALL DETECTABLE WARNING DEVICE ON EXIST. CURB RAMP	4	\$674	1	0	\$674	\$1,272	\$2,000





Total District Cost Estimate Summary Table for Year 2034 :

	Priority 1 Estimated Costs	Priority 2 Estimated Costs	Priority 3 Estimated Costs	Priority 4 Estimated Costs	Total Estimated Project Costs
District 1	\$0	\$0	\$0	\$0	\$0
District 2	\$0	\$0	\$0	\$60,300	\$60,300
District 3	\$0	\$0	\$0	\$14,400	\$14,400
District 4	\$0	\$0	\$0	\$147,600	\$147,600
District 5	\$0	\$0	\$0	\$0	\$0
District 6	\$0	\$0	\$0	\$200,800	\$200,800
Total	\$0	\$0	\$0	\$423,100	\$423,100





DISTRICT: 2

COUNT OF DEFICIENCIES: 18

TOTAL COST SUMMARY:

\$60,300

Full Address	GPS	Item Description	Notes	Priority	Unit Cost	Quantity	Area	Subtotal	Escalated Total	Total Cost Estimated
1010 2nd St, Pomona, CA	34.057503 -117.761330	REMOVE IMPROVEMENTS AND CONSTRUCT PCC CURB R		4	\$3,171	1	0	\$3,171	\$6,279	\$9,700
999 2nd St, Pomona, CA	34.057621 -117.760994	REMOVE IMPROVEMENTS AND CONSTRUCT PCC CURB R		4	\$3,171	1	0	\$3,171	\$6,279	\$9,700
992 2nd St, Pomona, CA	34.057514 -117.760864	REMOVE IMPROVEMENTS AND CONSTRUCT PCC CURB R		4	\$3,171	1	0	\$3,171	\$6,279	\$9,700
White/2nd, Pomona, CA	34.057621 -117.758875	INSTALL DETECTABLE WARNING DEVICE ON EXIST. CURB RAMP		4	\$674	4	0	\$2,698	\$5,341	\$8,300
1093 2nd St, Pomona, CA	34.057568 -117.763054	INSTALL DETECTABLE WARNING DEVICE ON EXIST. CURB RAMP		4	\$674	1	0	\$674	\$1,335	\$2,100
1084 2nd St, Pomona, CA	34.057461 -117.762878	INSTALL DETECTABLE WARNING DEVICE ON EXIST. CURB RAMP		4	\$674	1	0	\$674	\$1,335	\$2,100
1003 2nd St, Pomona, CA	34.057617 -117.761169	INSTALL DETECTABLE WARNING DEVICE ON EXIST. CURB RAMP		4	\$674	1	0	\$674	\$1,335	\$2,100
White Ave/2nd St, Pomona, CA	34.057621 -117.758873	INSTALL DETECTABLE WARNING DEVICE ON EXIST. CURB RAMP		4	\$674	4	0	\$2,698	\$5,341	\$8,300



A BUREAU VERITAS GROUP COMPANY



PARK AVENUE FRANKLIN, Pomona, CA	34.040482 -117.753891	INSTALL DETECTABLE WARNING DEVICE ON EXIST. CURB RAMP		4	\$674	4	0	\$2,698	\$5,341	\$8,300
-------------------------------------	--------------------------	--	--	---	-------	---	---	---------	---------	----------------

DISTRICT: 3	COUNT OF DEFICIENCIES: 7	TOTAL COST SUMMARY:	\$14,400
--------------------	---------------------------------	----------------------------	-----------------

Full Address	GPS	Item Description	Notes	Priority	Unit Cost	Quantity	Area	Subtotal	Escalated Total	Total Cost Estimated
E Phillips Blvd & Calles Las Palmas	34.044307 -117.743389	INSTALL DETECTABLE WARNING DEVICE ON EXIST. CURB RAMP		4	\$674	2	0	\$1,349	\$2,671	\$4,100
Franklin & Flanagan	34.040661 -117.746170	INSTALL DETECTABLE WARNING DEVICE ON EXIST. CURB RAMP		4	\$674	2	0	\$1,349	\$2,671	\$4,100
1590 S East End Ave	34.053989 -117.723839	INSTALL DETECTABLE WARNING DEVICE ON EXIST. CURB RAMP	Lip Grind	4	\$674	3	0	\$2,023	\$4,006	\$6,200

DISTRICT: 4	COUNT OF DEFICIENCIES: 16	TOTAL COST SUMMARY:	\$147,600
--------------------	----------------------------------	----------------------------	------------------

Full Address	GPS	Item Description	Notes	Priority	Unit Cost	Quantity	Area	Subtotal	Escalated Total	Total Cost Estimated
774 Clark Ave,	34.066261 -117.729034	REMOVE IMPROVEMENTS AND CONSTRUCT PCC CURB R		4	\$3,171	1	0	\$3,171	\$6,279	\$9,700
1128 E Kingsley Ave ,	34.066586 -117.728485	REMOVE IMPROVEMENTS AND CONSTRUCT PCC CURB R		4	\$3,171	1	0	\$3,171	\$6,279	\$9,700





Public Right-of-Way ADA Transition Plan Report

794 Mountain Ave,	34.066566 -117.727997	REMOVE IMPROVEMENTS AND CONSTRUCT PCC CURB R	4	\$3,171	1	0	\$3,171	\$6,279	\$9,700
1164 E Kingsley Ave ,	34.066616 -117.727417	REMOVE IMPROVEMENTS AND CONSTRUCT PCC CURB R	4	\$3,171	1	0	\$3,171	\$6,279	\$9,700
1153 E Pasadena St,	34.064087 -117.727417	REMOVE IMPROVEMENTS AND CONSTRUCT PCC CURB R	4	\$3,171	1	0	\$3,171	\$6,279	\$9,700
1164 E Kingsley Ave ,	34.066616 -117.727417	REMOVE IMPROVEMENTS AND CONSTRUCT PCC CURB R	4	\$3,171	1	0	\$3,171	\$6,279	\$9,700
1171 Morning Sun Dr,	34.065140 -117.727013	REMOVE IMPROVEMENTS AND CONSTRUCT PCC CURB R	4	\$3,171	1	0	\$3,171	\$6,279	\$9,700
1170 Mindo Dr,	34.065758 -117.726990	REMOVE IMPROVEMENTS AND CONSTRUCT PCC CURB R	4	\$3,171	1	0	\$3,171	\$6,279	\$9,700
1172 Morning Sun Dr,	34.064976 -117.726959	REMOVE IMPROVEMENTS AND CONSTRUCT PCC CURB R	4	\$3,171	1	0	\$3,171	\$6,279	\$9,700
1183 E Kingsley Ave ,	34.066795 -117.726875	REMOVE IMPROVEMENTS AND CONSTRUCT PCC CURB R	4	\$3,171	1	0	\$3,171	\$6,279	\$9,700
877 Sheridan Ct. ,	34.067413 -117.726379	REMOVE IMPROVEMENTS AND CONSTRUCT PCC CURB R	4	\$3,171	1	0	\$3,171	\$6,279	\$9,700





1256 Mindo Dr,	34.065880 -117.725136	REMOVE IMPROVEMENTS AND CONSTRUCT PCC CURB R		4	\$3,171	1	0	\$3,171	\$6,279	\$9,700
1254 Morning Sun Dr,	34.065033 -117.725052	REMOVE IMPROVEMENTS AND CONSTRUCT PCC CURB R		4	\$3,171	1	0	\$3,171	\$6,279	\$9,700
1257 Morning Sun Dr,	34.065201 -117.725014	REMOVE IMPROVEMENTS AND CONSTRUCT PCC CURB R		4	\$3,171	1	0	\$3,171	\$6,279	\$9,700
721 Alta Dr,	34.065433 -117.725006	REMOVE IMPROVEMENTS AND CONSTRUCT PCC CURB R		4	\$3,171	1	0	\$3,171	\$6,279	\$9,700
1104 E COLUMBIA AVE,	34.069038 -117.728668	INSTALL DETECTABLE WARNING DEVICE ON EXIST. CURB RAMP		4	\$674	1	0	\$674	\$1,335	\$2,100

DISTRICT: 6

COUNT OF DEFICIENCIES: 34

TOTAL COST SUMMARY:

\$200,800

Full Address	GPS	Item Description	Notes	Priority	Unit Cost	Quantity	Area	Subtotal	Escalated Total	Total Cost Estimated
WESTWOOD @WILLOW	34.081630 -117.758623	REMOVE IMPROVEMENTS AND CONSTRUCT PCC CURB R		4	\$3,171	4	0	\$12,685	\$25,115	\$38,900
LAREDO @ FAIR	34.090824 -117.760925	REMOVE IMPROVEMENTS AND CONSTRUCT PCC CURB R		4	\$3,171	2	0	\$6,342	\$12,558	\$19,500
ALISIO @ YORBA DRIVE	34.083683 -117.758560	REMOVE IMPROVEMENTS AND CONSTRUCT PCC CURB R		4	\$3,171	2	0	\$6,342	\$12,558	\$19,500



A BUREAU VERITAS GROUP COMPANY



Public Right-of-Way ADA Transition Plan Report

WESTWOOD @ AILISIO	34.083149 -117.757492	REMOVE IMPROVEMENTS AND CONSTRUCT PCC CURB R		4	\$3,171	4	0	\$12,685	\$25,115	\$38,900
ALISIO @ BERKLEY AVENUE	34.082657 -117.756516	REMOVE IMPROVEMENTS AND CONSTRUCT PCC CURB R		4	\$3,171	2	0	\$6,342	\$12,558	\$19,500
2033 NICHOLS	34.084797 -117.754135	REMOVE IMPROVEMENTS AND CONSTRUCT PCC CURB R		4	\$3,171	2	0	\$6,342	\$12,558	\$19,500
180 E La Verne Ave	34.084316 -117.749695	REMOVE IMPROVEMENTS AND CONSTRUCT PCC CURB R	27x18 alley	4	\$3,171	1	0	\$3,171	\$6,279	\$9,700
FULTON GROVE	34.086588 -117.757287	INSTALL DETECTABLE WARNING DEVICE ON EXIST. CURB RAMP		4	\$674	1	0	\$674	\$1,335	\$2,100
East of 2020 FORD	34.085289 -117.756013	INSTALL DETECTABLE WARNING DEVICE ON EXIST. CURB RAMP	14X31 ALLEY	4	\$674	1	0	\$674	\$1,335	\$2,100
ALLEY 150 FEET WEST OF STODDARD	34.084892 -117.755297	INSTALL DETECTABLE WARNING DEVICE ON EXIST. CURB RAMP	14X31 ALLEY	4	\$674	1	0	\$674	\$1,335	\$2,100
ALLEY 100 FEET WEST OF NICHOLS ON FORD	34.084336 -117.754454	INSTALL DETECTABLE WARNING DEVICE ON EXIST. CURB RAMP	14X31 ALLEY	4	\$674	1	0	\$674	\$1,335	\$2,100
200 FT E/O CADILLAC ALISO	34.079747 -117.750728	INSTALL DETECTABLE WARNING DEVICE ON EXIST. CURB RAMP		4	\$674	2	0	\$1,349	\$2,671	\$4,100





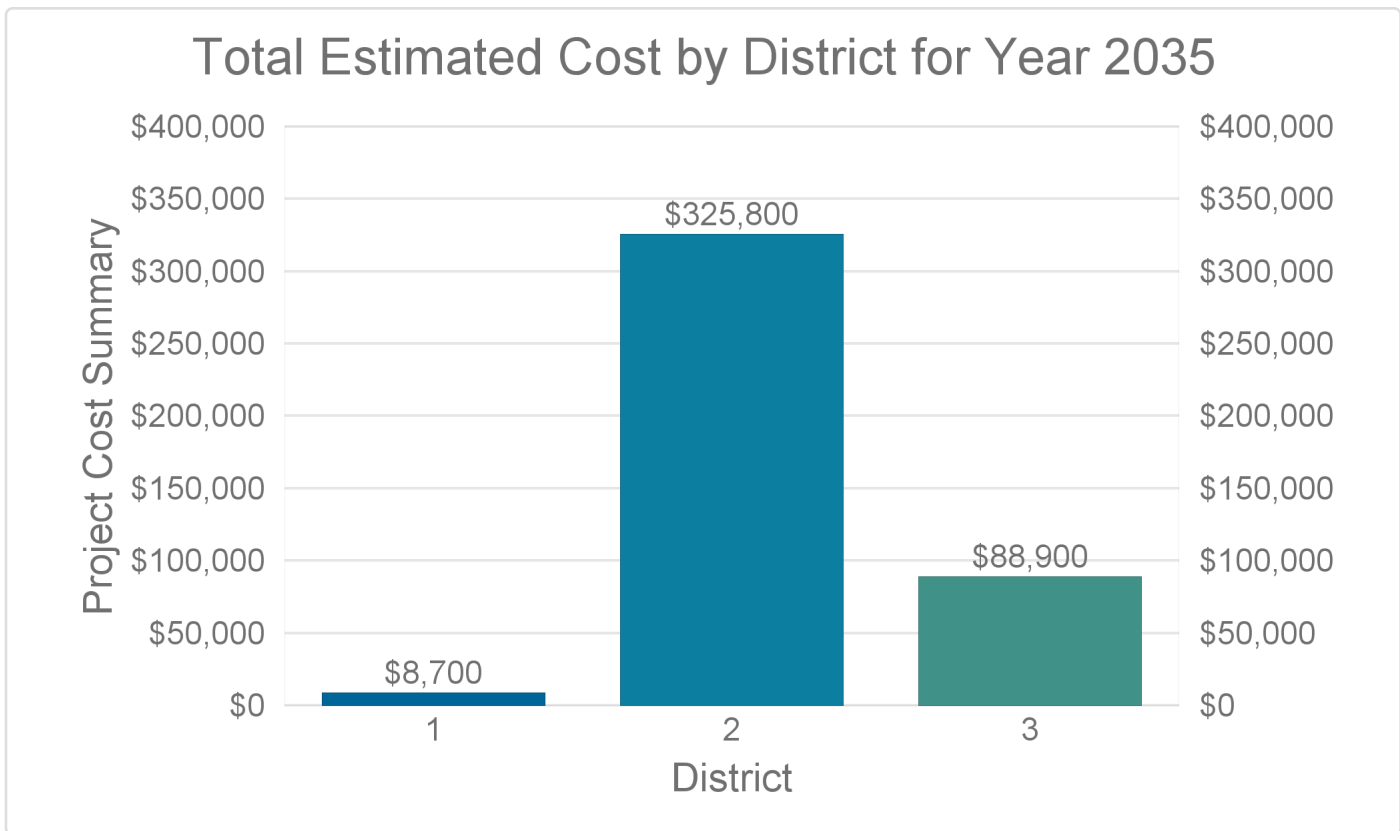
Public Right-of-Way ADA Transition Plan Report

CADILLAC ALISO	34.079747 -117.750728	INSTALL DETECTABLE WARNING DEVICE ON EXIST. CURB RAMP	4	\$674	4	0	\$2,698	\$5,341	\$8,300
ALISIO CADILLAC	34.079747 -117.750728	INSTALL DETECTABLE WARNING DEVICE ON EXIST. CURB RAMP	4	\$674	4	0	\$2,698	\$5,341	\$8,300
ALISIO EL SOL	34.079262 -117.749765	INSTALL DETECTABLE WARNING DEVICE ON EXIST. CURB RAMP	4	\$674	2	0	\$1,349	\$2,671	\$4,100
AMOUR & LAVERNE	34.087566 -117.754387	INSTALL DETECTABLE WARNING DEVICE ON EXIST. CURB RAMP	4	\$674	1	0	\$674	\$1,335	\$2,100



Total District Cost Estimate Summary Table for Year 2035 :

	Priority 1 Estimated Costs	Priority 2 Estimated Costs	Priority 3 Estimated Costs	Priority 4 Estimated Costs	Total Estimated Project Costs
District 1	\$0	\$0	\$0	\$8,700	\$8,700
District 2	\$0	\$0	\$0	\$325,800	\$325,800
District 3	\$0	\$0	\$0	\$88,900	\$88,900
District 4	\$0	\$0	\$0	\$0	\$0
District 5	\$0	\$0	\$0	\$0	\$0
District 6	\$0	\$0	\$0	\$0	\$0
Total	\$0	\$0	\$0	\$423,400	\$423,400



**DISTRICT: 1****COUNT OF DEFICIENCIES: 4****TOTAL COST SUMMARY:****\$8,700**

Full Address	GPS	Item Description	Notes	Priority	Unit Cost	Quantity	Area	Subtotal	Escalated Total	Total Cost Estimated
Monterey & Park	34.060440 -117.754593	INSTALL DETECTABLE WARNING DEVICE ON EXIST. CURB RAMP		4	\$674	4	0	\$2,698	\$5,608	\$8,700

DISTRICT: 2**COUNT OF DEFICIENCIES: 72****TOTAL COST SUMMARY:****\$325,800**

Full Address	GPS	Item Description	Notes	Priority	Unit Cost	Quantity	Area	Subtotal	Escalated Total	Total Cost Estimated
11th St/Thomas St, Pomona, CA	34.049632 -117.750933	REMOVE IMPROVEMENTS AND CONSTRUCT PCC CURB R		4	\$3,171	2	0	\$6,342	\$13,185	\$20,400
898 S Rebecca St, Pomona, CA	34.051346 -117.756393	REMOVE IMPROVEMENTS AND CONSTRUCT PCC CURB R		4	\$3,171	1	0	\$3,171	\$6,593	\$10,200
655 S Gibbs St, Pomona, CA	34.053757 -117.747879	REMOVE IMPROVEMENTS AND CONSTRUCT PCC CURB R		4	\$3,171	1	0	\$3,171	\$6,593	\$10,200
702 S Gibbs St, Pomona, CA	34.053303 -117.747726	REMOVE IMPROVEMENTS AND CONSTRUCT PCC CURB R		4	\$3,171	1	0	\$3,171	\$6,593	\$10,200
313 E 7th St, Pomona, CA	34.053406 -117.747635	REMOVE IMPROVEMENTS AND CONSTRUCT PCC CURB R		4	\$3,171	1	0	\$3,171	\$6,593	\$10,200



Public Right-of-Way ADA Transition Plan Report

387 E 7th St, Pomona, CA	34.053429 -117.746864	REMOVE IMPROVEMENTS AND CONSTRUCT PCC CURB R	4	\$3,171	1	0	\$3,171	\$6,593	\$10,200
390 E 8th St, Pomona, CA	34.052414 -117.746780	REMOVE IMPROVEMENTS AND CONSTRUCT PCC CURB R	4	\$3,171	1	0	\$3,171	\$6,593	\$10,200
391 E 8th St, Pomona, CA	34.052525 -117.746780	REMOVE IMPROVEMENTS AND CONSTRUCT PCC CURB R	4	\$3,171	1	0	\$3,171	\$6,593	\$10,200
388 E 9th St, Pomona, CA	34.051498 -117.746773	REMOVE IMPROVEMENTS AND CONSTRUCT PCC CURB R	4	\$3,171	1	0	\$3,171	\$6,593	\$10,200
389 E 9th St, Pomona, CA	34.051609 -117.746773	REMOVE IMPROVEMENTS AND CONSTRUCT PCC CURB R	4	\$3,171	1	0	\$3,171	\$6,593	\$10,200
395 E 8th St, Pomona, CA	34.052525 -117.746742	REMOVE IMPROVEMENTS AND CONSTRUCT PCC CURB R	4	\$3,171	1	0	\$3,171	\$6,593	\$10,200
872 Elm St, Pomona, CA	34.051815 -117.746574	REMOVE IMPROVEMENTS AND CONSTRUCT PCC CURB R	4	\$3,171	1	0	\$3,171	\$6,593	\$10,200
411 E 8th St, Pomona, CA	34.052528 -117.746529	REMOVE IMPROVEMENTS AND CONSTRUCT PCC CURB R	4	\$3,171	1	0	\$3,171	\$6,593	\$10,200
412 E 8th St, Pomona, CA	34.052422 -117.746506	REMOVE IMPROVEMENTS AND CONSTRUCT PCC CURB R	4	\$3,171	1	0	\$3,171	\$6,593	\$10,200





Public Right-of-Way ADA Transition Plan Report

410 E 9th St, Pomona, CA	34.051506 -117.746498	REMOVE IMPROVEMENTS AND CONSTRUCT PCC CURB R		4	\$3,171	1	0	\$3,171	\$6,593	\$10,200
440 E 7th St, Pomona, CA	34.053333 -117.746254	REMOVE IMPROVEMENTS AND CONSTRUCT PCC CURB R		4	\$3,171	1	0	\$3,171	\$6,593	\$10,200
490 E 7th St, Pomona, CA	34.053345 -117.745735	REMOVE IMPROVEMENTS AND CONSTRUCT PCC CURB R		4	\$3,171	1	0	\$3,171	\$6,593	\$10,200
490 E 9th St, Pomona, CA	34.051525 -117.745659	REMOVE IMPROVEMENTS AND CONSTRUCT PCC CURB R		4	\$3,171	1	0	\$3,171	\$6,593	\$10,200
505 E 7th St, Pomona, CA	34.053459 -117.745544	REMOVE IMPROVEMENTS AND CONSTRUCT PCC CURB R		4	\$3,171	1	0	\$3,171	\$6,593	\$10,200
714 S Palomares St, Pomona, CA	34.053257 -117.745544	REMOVE IMPROVEMENTS AND CONSTRUCT PCC CURB R		4	\$3,171	1	0	\$3,171	\$6,593	\$10,200
@ Hamilton Blvd 7th St, Pomona, CA	34.052961 -117.763077	INSTALL DETECTABLE WARNING DEVICE ON EXIST. CURB RAMP	Grind Lips	4	\$674	2	0	\$1,349	\$2,804	\$4,300
1205 Mission Blvd, Pomona, CA	34.054783 -117.765480	INSTALL DETECTABLE WARNING DEVICE ON EXIST. CURB RAMP		4	\$674	1	0	\$674	\$1,402	\$2,200
1204 Mission Blvd, Pomona, CA	34.054672 -117.765472	INSTALL DETECTABLE WARNING DEVICE ON EXIST. CURB RAMP		4	\$674	1	0	\$674	\$1,402	\$2,200





Public Right-of-Way ADA Transition Plan Report

1196 3rd St, Pomona, CA	34.056496 -117.765282	INSTALL DETECTABLE WARNING DEVICE ON EXIST. CURB RAMP	4	\$674	1	0	\$674	\$1,402	\$2,200
1100 3rd St, Pomona, CA	34.056541 -117.763275	INSTALL DETECTABLE WARNING DEVICE ON EXIST. CURB RAMP	4	\$674	1	0	\$674	\$1,402	\$2,200
297 Hamilton, Pomona, CA	34.056641 -117.763275	INSTALL DETECTABLE WARNING DEVICE ON EXIST. CURB RAMP	4	\$674	1	0	\$674	\$1,402	\$2,200
		297 N. hamilton, One at the corner hamilton and monterey							
297 Hamilton, Pomona, CA	34.056641 -117.763275	INSTALL DETECTABLE WARNING DEVICE ON EXIST. CURB RAMP	4	\$674	4	0	\$2,698	\$5,608	\$8,700
297 Hamilton, Pomona, CA	34.056641 -117.763275	INSTALL DETECTABLE WARNING DEVICE ON EXIST. CURB RAMP	4	\$674	1	0	\$674	\$1,402	\$2,200
7th/Hamilton, Pomona, CA	34.052959 -117.763077	INSTALL DETECTABLE WARNING DEVICE ON EXIST. CURB RAMP	4	\$674	2	0	\$1,349	\$2,804	\$4,300
1095 3rd St, Pomona, CA	34.056656 -117.763062	INSTALL DETECTABLE WARNING DEVICE ON EXIST. CURB RAMP	4	\$674	1	0	\$674	\$1,402	\$2,200
1094 3rd St, Pomona, CA	34.056549 -117.763054	INSTALL DETECTABLE WARNING DEVICE ON EXIST. CURB RAMP	4	\$674	1	0	\$674	\$1,402	\$2,200
1002 3rd St, Pomona, CA	34.056595 -117.761131	INSTALL DETECTABLE WARNING DEVICE ON EXIST. CURB RAMP	4	\$674	1	0	\$674	\$1,402	\$2,200





Public Right-of-Way ADA Transition Plan Report

1001 3rd St, Pomona, CA	34.056705 -117.761093	INSTALL DETECTABLE WARNING DEVICE ON EXIST. CURB RAMP	4	\$674	1	0	\$674	\$1,402	\$2,200
995 3rd St, Pomona, CA	34.056713 -117.760880	INSTALL DETECTABLE WARNING DEVICE ON EXIST. CURB RAMP	4	\$674	1	0	\$674	\$1,402	\$2,200
		Remove fence, length not specified; Check ROW for new							
994 3rd St, Pomona, CA	34.056602 -117.760872	INSTALL DETECTABLE WARNING DEVICE ON EXIST. CURB RAMP	4	\$674	1	0	\$674	\$1,402	\$2,200
902 W 11th St, Pomona, CA	34.049385 -117.758698	INSTALL DETECTABLE WARNING DEVICE ON EXIST. CURB RAMP	4	\$674	1	0	\$674	\$1,402	\$2,200
917 S White Ave/9th St., Pomona, CA	34.051258 -117.758644	INSTALL DETECTABLE WARNING DEVICE ON EXIST. CURB RAMP	4	\$674	4	0	\$2,698	\$5,608	\$8,700
890 W 11th St, Pomona, CA	34.049393 -117.758423	INSTALL DETECTABLE WARNING DEVICE ON EXIST. CURB RAMP	4	\$674	1	0	\$674	\$1,402	\$2,200
696 W 9th St, Pomona, CA	34.051266 -117.756401	INSTALL DETECTABLE WARNING DEVICE ON EXIST. CURB RAMP	4	\$674	1	0	\$674	\$1,402	\$2,200
898 S Rebecca St, Pomona, CA	34.051346 -117.756393	INSTALL DETECTABLE WARNING DEVICE ON EXIST. CURB RAMP	4	\$674	1	0	\$674	\$1,402	\$2,200
610 W 9th St, Pomona, CA	34.051277 -117.755508	INSTALL DETECTABLE WARNING DEVICE ON EXIST. CURB RAMP	4	\$674	1	0	\$674	\$1,402	\$2,200





Public Right-of-Way ADA Transition Plan Report

979 S Parcels St, Pomona, CA	34.050629 -117.755409	INSTALL DETECTABLE WARNING DEVICE ON EXIST. CURB RAMP		4	\$674	1	0	\$674	\$1,402	\$2,200
1045 S Parcels St, Pomona, CA	34.050018 -117.755379	INSTALL DETECTABLE WARNING DEVICE ON EXIST. CURB RAMP		4	\$674	1	0	\$674	\$1,402	\$2,200
896 S Parcels St, Pomona, CA	34.051380 -117.755302	INSTALL DETECTABLE WARNING DEVICE ON EXIST. CURB RAMP		4	\$674	1	0	\$674	\$1,402	\$2,200
896 S Parcels St, Pomona, CA	34.051380 -117.755302	INSTALL DETECTABLE WARNING DEVICE ON EXIST. CURB RAMP		4	\$674	1	0	\$674	\$1,402	\$2,200
586 W 10th St, Pomona, CA	34.050377 -117.755173	INSTALL DETECTABLE WARNING DEVICE ON EXIST. CURB RAMP	Corner of Property	4	\$674	1	0	\$674	\$1,402	\$2,200
586 W 10th St, Pomona, CA	34.050377 -117.755173	INSTALL DETECTABLE WARNING DEVICE ON EXIST. CURB RAMP	Duplicate	4	\$674	1	0	\$674	\$1,402	\$2,200
578 W 9th St, Pomona, CA	34.051289 -117.755127	INSTALL DETECTABLE WARNING DEVICE ON EXIST. CURB RAMP		4	\$674	1	0	\$674	\$1,402	\$2,200
578 W 9th St, Pomona, CA	34.051289 -117.755127	INSTALL DETECTABLE WARNING DEVICE ON EXIST. CURB RAMP		4	\$674	1	0	\$674	\$1,402	\$2,200
981 S Park Ave, Pomona, CA	34.050640 -117.754318	INSTALL DETECTABLE WARNING DEVICE ON EXIST. CURB RAMP		4	\$674	1	0	\$674	\$1,402	\$2,200





Public Right-of-Way ADA Transition Plan Report

Park/10th, Pomona, CA	34.050457 -117.754242	INSTALL DETECTABLE WARNING DEVICE ON EXIST. CURB RAMP	4	\$674	4	0	\$2,698	\$5,608	\$8,700
982 S Park Ave, Pomona, CA	34.050629 -117.754181	INSTALL DETECTABLE WARNING DEVICE ON EXIST. CURB RAMP	4	\$674	1	0	\$674	\$1,402	\$2,200
W 10th St/Gordon, Pomona, CA	34.050491 -117.753159	INSTALL DETECTABLE WARNING DEVICE ON EXIST. CURB RAMP	4	\$674	1	0	\$674	\$1,402	\$2,200
982 S Gordon St, Pomona, CA	34.050655 -117.753090	INSTALL DETECTABLE WARNING DEVICE ON EXIST. CURB RAMP	4	\$674	1	0	\$674	\$1,402	\$2,200
10th St/Main, Pomona, CA	34.050522 -117.752052	INSTALL DETECTABLE WARNING DEVICE ON EXIST. CURB RAMP	4	\$674	1	0	\$674	\$1,402	\$2,200
288 W 9th St, Pomona, CA	34.051365 -117.751953	INSTALL DETECTABLE WARNING DEVICE ON EXIST. CURB RAMP	4	\$674	1	0	\$674	\$1,402	\$2,200
283 W 10th St, Pomona, CA	34.050579 -117.751854	INSTALL DETECTABLE WARNING DEVICE ON EXIST. CURB RAMP	4	\$674	1	0	\$674	\$1,402	\$2,200
11th St/Thomas St, Pomona, CA	34.049633 -117.750931	INSTALL DETECTABLE WARNING DEVICE ON EXIST. CURB RAMP	4	\$674	2	0	\$1,349	\$2,804	\$4,300
410 E 7th St, Pomona, CA	34.053326 -117.746559	INSTALL DETECTABLE WARNING DEVICE ON EXIST. CURB RAMP	4	\$674	1	0	\$674	\$1,402	\$2,200





DISTRICT: 3

COUNT OF DEFICIENCIES: 41

TOTAL COST SUMMARY:

\$88,900

Full Address	GPS	Item Description	Notes	Priority	Unit Cost	Quantity	Area	Subtotal	Escalated Total	Total Cost Estimated
E 7th St	34.053447 -117.746670	INSTALL DETECTABLE WARNING DEVICE ON EXIST. CURB RAMP		4	\$674	4	0	\$2,698	\$5,608	\$8,700
E 7th St	34.053447 -117.746670	INSTALL DETECTABLE WARNING DEVICE ON EXIST. CURB RAMP	NW & SW	4	\$674	2	0	\$1,349	\$2,804	\$4,300
E 7th St	34.053447 -117.746670	INSTALL DETECTABLE WARNING DEVICE ON EXIST. CURB RAMP		4	\$674	2	0	\$1,349	\$2,804	\$4,300
E 8th St	34.052541 -117.746634	INSTALL DETECTABLE WARNING DEVICE ON EXIST. CURB RAMP		4	\$674	1	0	\$674	\$1,402	\$2,200
E 8th St	34.052541 -117.746634	INSTALL DETECTABLE WARNING DEVICE ON EXIST. CURB RAMP	SW corner	4	\$674	1	0	\$674	\$1,402	\$2,200
E 8th St	34.052541 -117.746634	INSTALL DETECTABLE WARNING DEVICE ON EXIST. CURB RAMP		4	\$674	2	0	\$1,349	\$2,804	\$4,300
Gibbs & Twelfth	34.048828 -117.747627	INSTALL DETECTABLE WARNING DEVICE ON EXIST. CURB RAMP	RELOCATE S.C BOX @ RAMP	4	\$674	4	0	\$2,698	\$5,608	\$8,700
Gibbs & E Grand	34.047894 -117.747597	INSTALL DETECTABLE WARNING DEVICE ON EXIST. CURB RAMP		4	\$674	4	0	\$2,698	\$5,608	\$8,700



A BUREAU VERITAS GROUP COMPANY



Public Right-of-Way ADA Transition Plan Report

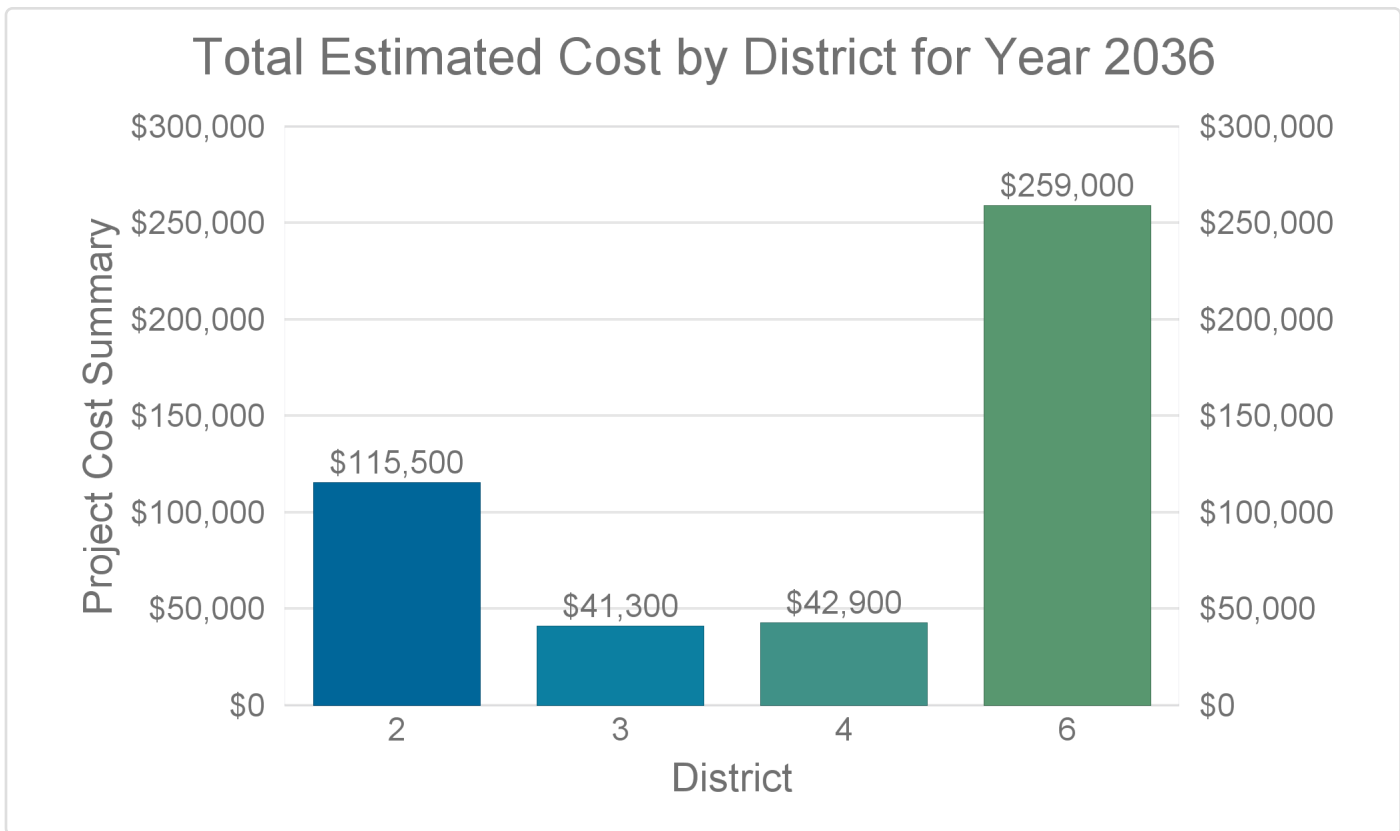
12th & Palomares	34.048859 -117.745438	INSTALL DETECTABLE WARNING DEVICE ON EXIST. CURB RAMP		4	\$674	4	0	\$2,698	\$5,608	\$8,700
Palomares & Fernleaf	34.045689 -117.745331	INSTALL DETECTABLE WARNING DEVICE ON EXIST. CURB RAMP		4	\$674	2	0	\$1,349	\$2,804	\$4,300
Palomares & Alcott	34.042885 -117.745224	INSTALL DETECTABLE WARNING DEVICE ON EXIST. CURB RAMP		4	\$674	2	0	\$1,349	\$2,804	\$4,300
Franklin & S Palomares St	34.040680 -117.745148	INSTALL DETECTABLE WARNING DEVICE ON EXIST. CURB RAMP		4	\$674	2	0	\$1,349	\$2,804	\$4,300
E Franklin Ave	34.040737 -117.745079	INSTALL DETECTABLE WARNING DEVICE ON EXIST. CURB RAMP	N/W	4	\$674	1	0	\$674	\$1,402	\$2,200
E Franklin Ave	34.040737 -117.745079	INSTALL DETECTABLE WARNING DEVICE ON EXIST. CURB RAMP	Grind Lip	4	\$674	4	0	\$2,698	\$5,608	\$8,700
Alcott & Linden	34.042912 -117.744263	INSTALL DETECTABLE WARNING DEVICE ON EXIST. CURB RAMP		4	\$674	2	0	\$1,349	\$2,804	\$4,300
Farnam & Fairfax	34.041821 -117.742928	INSTALL DETECTABLE WARNING DEVICE ON EXIST. CURB RAMP		4	\$674	4	0	\$2,698	\$5,608	\$8,700





Total District Cost Estimate Summary Table for Year 2036 :

	Priority 1 Estimated Costs	Priority 2 Estimated Costs	Priority 3 Estimated Costs	Priority 4 Estimated Costs	Total Estimated Project Costs
District 1	\$0	\$0	\$0	\$0	\$0
District 2	\$0	\$0	\$0	\$115,500	\$115,500
District 3	\$0	\$0	\$0	\$41,300	\$41,300
District 4	\$0	\$0	\$0	\$42,900	\$42,900
District 5	\$0	\$0	\$0	\$0	\$0
District 6	\$0	\$0	\$0	\$259,000	\$259,000
Total	\$0	\$0	\$0	\$458,700	\$458,700





DISTRICT: 2

COUNT OF DEFICIENCIES: 21

TOTAL COST SUMMARY:

\$115,500

Full Address	GPS	Item Description	Notes	Priority	Unit Cost	Quantity	Area	Subtotal	Escalated Total	Total Cost Estimated
Oak/1st, Pomona, CA	34.058228 -117.769807	REMOVE IMPROVEMENTS AND CONSTRUCT PCC CURB R		4	\$3,171	2	0	\$6,342	\$13,845	\$21,500
510 E 9th St, Pomona, CA	34.051533 -117.745407	REMOVE IMPROVEMENTS AND CONSTRUCT PCC CURB R		4	\$3,171	1	0	\$3,171	\$6,922	\$10,700
586 E 9th St, Pomona, CA	34.051556 -117.744606	REMOVE IMPROVEMENTS AND CONSTRUCT PCC CURB R		4	\$3,171	1	0	\$3,171	\$6,922	\$10,700
867 S Linden St, Pomona, CA	34.051918 -117.744530	REMOVE IMPROVEMENTS AND CONSTRUCT PCC CURB R		4	\$3,171	1	0	\$3,171	\$6,922	\$10,700
606 E 9th St, Pomona, CA	34.051559 -117.744354	REMOVE IMPROVEMENTS AND CONSTRUCT PCC CURB R		4	\$3,171	1	0	\$3,171	\$6,922	\$10,700
611 E 9th St, Pomona, CA	34.051674 -117.744316	REMOVE IMPROVEMENTS AND CONSTRUCT PCC CURB R		4	\$3,171	1	0	\$3,171	\$6,922	\$10,700
612 E 10th St, Pomona, CA	34.050655 -117.744247	REMOVE IMPROVEMENTS AND CONSTRUCT PCC CURB R		4	\$3,171	1	0	\$3,171	\$6,922	\$10,700
White Ave/3rd St, Pomona, CA	34.056707 -117.758843	INSTALL DETECTABLE WARNING DEVICE ON EXIST. CURB RAMP		4	\$674	4	0	\$2,698	\$5,889	\$9,100



A BUREAU VERITAS GROUP COMPANY



Public Right-of-Way ADA Transition Plan Report

512 E 8th St, Pomona, CA	34.052444 -117.745415	INSTALL DETECTABLE WARNING DEVICE ON EXIST. CURB RAMP	4	\$674	1	0	\$674	\$1,472	\$2,300
587 E 7th St, Pomona, CA	34.053482 -117.744682	INSTALL DETECTABLE WARNING DEVICE ON EXIST. CURB RAMP	4	\$674	1	0	\$674	\$1,472	\$2,300
586 E 7th St, Pomona, CA	34.053371 -117.744675	INSTALL DETECTABLE WARNING DEVICE ON EXIST. CURB RAMP	4	\$674	1	0	\$674	\$1,472	\$2,300
602 E 7th St, Pomona, CA	34.053375 -117.744461	INSTALL DETECTABLE WARNING DEVICE ON EXIST. CURB RAMP	4	\$674	1	0	\$674	\$1,472	\$2,300
604 E 7th St, Pomona, CA	34.053375 -117.744438	INSTALL DETECTABLE WARNING DEVICE ON EXIST. CURB RAMP	4	\$674	1	0	\$674	\$1,472	\$2,300
607 E 8th St, Pomona, CA	34.052578 -117.744392	INSTALL DETECTABLE WARNING DEVICE ON EXIST. CURB RAMP	4	\$674	1	0	\$674	\$1,472	\$2,300
615 E 7th St, Pomona, CA	34.053490 -117.744339	INSTALL DETECTABLE WARNING DEVICE ON EXIST. CURB RAMP	4	\$674	1	0	\$674	\$1,472	\$2,300
612 E 8th St, Pomona, CA	34.052467 -117.744324	INSTALL DETECTABLE WARNING DEVICE ON EXIST. CURB RAMP	4	\$674	1	0	\$674	\$1,472	\$2,300
690 E 8th St, Pomona, CA	34.052490 -117.743507	INSTALL DETECTABLE WARNING DEVICE ON EXIST. CURB RAMP	4	\$674	1	0	\$674	\$1,472	\$2,300





DISTRICT: 3

COUNT OF DEFICIENCIES: 18

TOTAL COST SUMMARY:

\$41,300

Full Address	GPS	Item Description	Notes	Priority	Unit Cost	Quantity	Area	Subtotal	Escalated Total	Total Cost Estimated
ANGELA & CHANSLOR	34.027039 -117.745216	INSTALL DETECTABLE WARNING DEVICE ON EXIST. CURB RAMP		4	\$674	2	0	\$1,349	\$2,944	\$4,600
COUNTY RD & CHANSLOR	34.026150 -117.745186	INSTALL DETECTABLE WARNING DEVICE ON EXIST. CURB RAMP		4	\$674	2	0	\$1,349	\$2,944	\$4,600
CAMPBOR & SPEER	34.029095 -117.742989	INSTALL DETECTABLE WARNING DEVICE ON EXIST. CURB RAMP		4	\$674	2	0	\$1,349	\$2,944	\$4,600
Roger Ct & Camphor	34.028378 -117.742966	INSTALL DETECTABLE WARNING DEVICE ON EXIST. CURB RAMP		4	\$674	2	0	\$1,349	\$2,944	\$4,600
Ralph Ct & Camphors	34.027660 -117.742943	INSTALL DETECTABLE WARNING DEVICE ON EXIST. CURB RAMP		4	\$674	2	0	\$1,349	\$2,944	\$4,600
CAMPBOR & CARRUTHERS	34.026939 -117.742912	INSTALL DETECTABLE WARNING DEVICE ON EXIST. CURB RAMP		4	\$674	2	0	\$1,349	\$2,944	\$4,600
COUNTY RD & CAMPBOR PL	34.026207 -117.742882	INSTALL DETECTABLE WARNING DEVICE ON EXIST. CURB RAMP		4	\$674	4	0	\$2,698	\$5,889	\$9,100
CHADWICK & TAMPA	34.027679 -117.742027	INSTALL DETECTABLE WARNING DEVICE ON EXIST. CURB RAMP		4	\$674	2	0	\$1,349	\$2,944	\$4,600



A BUREAU VERITAS GROUP COMPANY



DISTRICT: 4

COUNT OF DEFICIENCIES: 4

TOTAL COST SUMMARY: \$42,900

Full Address	GPS	Item Description	Notes	Priority	Unit Cost	Quantity	Area	Subtotal	Escalated Total	Total Cost Estimated
E E E JEFFERSON AVE AVE/BRADFORD,	34.069726 -117.750024	REMOVE IMPROVEMENTS AND CONSTRUCT PCC CURB R		4	\$3,171	4	0	\$12,685	\$27,689	\$42,900

DISTRICT: 6

COUNT OF DEFICIENCIES: 76

TOTAL COST SUMMARY: \$259,000

Full Address	GPS	Item Description	Notes	Priority	Unit Cost	Quantity	Area	Subtotal	Escalated Total	Total Cost Estimated
HILLSIDE DRIVE	34.074221 -117.776799	REMOVE IMPROVEMENTS AND CONSTRUCT PCC CURB R		4	\$3,171	2	0	\$6,342	\$13,845	\$21,500
KENWOOD	34.073407 -117.775097	REMOVE IMPROVEMENTS AND CONSTRUCT PCC CURB R		4	\$3,171	2	0	\$6,342	\$13,845	\$21,500
KENWOOD	34.073407 -117.775097	REMOVE IMPROVEMENTS AND CONSTRUCT PCC CURB R		4	\$3,171	2	0	\$6,342	\$13,845	\$21,500
HILLSIDE PLACE	34.072819 -117.771333	REMOVE IMPROVEMENTS AND CONSTRUCT PCC CURB R		4	\$3,171	2	0	\$6,342	\$13,845	\$21,500
CHARLES	34.072813 -117.770166	REMOVE IMPROVEMENTS AND CONSTRUCT PCC CURB R		4	\$3,171	2	0	\$6,342	\$13,845	\$21,500





Public Right-of-Way ADA Transition Plan Report

NOVEL	34.072113 -117.768245	INSTALL DETECTABLE WARNING DEVICE ON EXIST. CURB RAMP	4	\$674	2	0	\$1,349	\$2,944	\$4,600
FLORINDA FRENCH	34.104196 -117.755623	INSTALL DETECTABLE WARNING DEVICE ON EXIST. CURB RAMP	4	\$674	2	0	\$1,349	\$2,944	\$4,600
FLORINA GROVE	34.103403 -117.755625	INSTALL DETECTABLE WARNING DEVICE ON EXIST. CURB RAMP	4	\$674	2	0	\$1,349	\$2,944	\$4,600
FALCON FRENCH	34.104213 -117.754669	INSTALL DETECTABLE WARNING DEVICE ON EXIST. CURB RAMP	4	\$674	2	0	\$1,349	\$2,944	\$4,600
FUEGO FALCON	34.107753 -117.754533	INSTALL DETECTABLE WARNING DEVICE ON EXIST. CURB RAMP	4	\$674	4	0	\$2,698	\$5,889	\$9,100
DAWN VIEW GROVE	34.102656 -117.753926	INSTALL DETECTABLE WARNING DEVICE ON EXIST. CURB RAMP	4	\$674	4	0	\$2,698	\$5,889	\$9,100
ROBIN WAY FUEGO	34.107430 -117.753561	INSTALL DETECTABLE WARNING DEVICE ON EXIST. CURB RAMP	4	\$674	2	0	\$1,349	\$2,944	\$4,600
FRENCH DAWN VIEW	34.103949 -117.753403	INSTALL DETECTABLE WARNING DEVICE ON EXIST. CURB RAMP	4	\$674	2	0	\$1,349	\$2,944	\$4,600
FRENCH DAWN VIEW	34.103949 -117.753403	INSTALL DETECTABLE WARNING DEVICE ON EXIST. CURB RAMP	4	\$674	2	0	\$1,349	\$2,944	\$4,600





Public Right-of-Way ADA Transition Plan Report

IVY DAWN VIEW	34.104815 -117.753008	INSTALL DETECTABLE WARNING DEVICE ON EXIST. CURB RAMP	4	\$674	2	0	\$1,349	\$2,944	\$4,600
DAWN VIEW IVY	34.104815 -117.753008	INSTALL DETECTABLE WARNING DEVICE ON EXIST. CURB RAMP	4	\$674	2	0	\$1,349	\$2,944	\$4,600
HIGHGATE GAYRIDGE	34.101762 -117.752933	INSTALL DETECTABLE WARNING DEVICE ON EXIST. CURB RAMP	4	\$674	2	0	\$1,349	\$2,944	\$4,600
MARKWAY DAWN VIEW	34.105517 -117.752859	INSTALL DETECTABLE WARNING DEVICE ON EXIST. CURB RAMP	4	\$674	2	0	\$1,349	\$2,944	\$4,600
SHASTA GROVE	34.102599 -117.752552	INSTALL DETECTABLE WARNING DEVICE ON EXIST. CURB RAMP	4	\$674	2	0	\$1,349	\$2,944	\$4,600
HIGHGATE GLENCREST	34.101697 -117.750625	INSTALL DETECTABLE WARNING DEVICE ON EXIST. CURB RAMP	4	\$674	2	0	\$1,349	\$2,944	\$4,600
GLEMCREST HIGHGATE	34.101697 -117.750625	INSTALL DETECTABLE WARNING DEVICE ON EXIST. CURB RAMP	4	\$674	2	0	\$1,349	\$2,944	\$4,600
GROVE VAMANA	34.103097 -117.744781	INSTALL DETECTABLE WARNING DEVICE ON EXIST. CURB RAMP	4	\$674	4	0	\$2,698	\$5,889	\$9,100
VERDUGO VAMANA	34.101665 -117.744778	INSTALL DETECTABLE WARNING DEVICE ON EXIST. CURB RAMP	4	\$674	2	0	\$1,349	\$2,944	\$4,600





Public Right-of-Way ADA Transition Plan Report

FLAXTON FOXBURY	34.104758 -117.744671	INSTALL DETECTABLE WARNING DEVICE ON EXIST. CURB RAMP	4	\$674	2	0	\$1,349	\$2,944	\$4,600
FORTNER FOXBURY	34.104844 -117.743439	INSTALL DETECTABLE WARNING DEVICE ON EXIST. CURB RAMP	4	\$674	2	0	\$1,349	\$2,944	\$4,600
MERRIFIELD GROVE	34.104139 -117.742605	INSTALL DETECTABLE WARNING DEVICE ON EXIST. CURB RAMP	4	\$674	2	0	\$1,349	\$2,944	\$4,600
MERRIFIELD FOXPARK	34.104117 -117.742523	INSTALL DETECTABLE WARNING DEVICE ON EXIST. CURB RAMP	4	\$674	2	0	\$1,349	\$2,944	\$4,600
HAMMOND HOLLANDER	34.099718 -117.740709	INSTALL DETECTABLE WARNING DEVICE ON EXIST. CURB RAMP	4	\$674	2	0	\$1,349	\$2,944	\$4,600
HARRISON HOLLANDER	34.098973 -117.740708	INSTALL DETECTABLE WARNING DEVICE ON EXIST. CURB RAMP	4	\$674	2	0	\$1,349	\$2,944	\$4,600
SILVERDALE MURAL	34.104861 -117.740457	INSTALL DETECTABLE WARNING DEVICE ON EXIST. CURB RAMP	4	\$674	2	0	\$1,349	\$2,944	\$4,600
HUSTON STANWOOD	34.100766 -117.739831	INSTALL DETECTABLE WARNING DEVICE ON EXIST. CURB RAMP	4	\$674	2	0	\$1,349	\$2,944	\$4,600
HARRISON HUSTON	34.098946 -117.739822	INSTALL DETECTABLE WARNING DEVICE ON EXIST. CURB RAMP	4	\$674	2	0	\$1,349	\$2,944	\$4,600





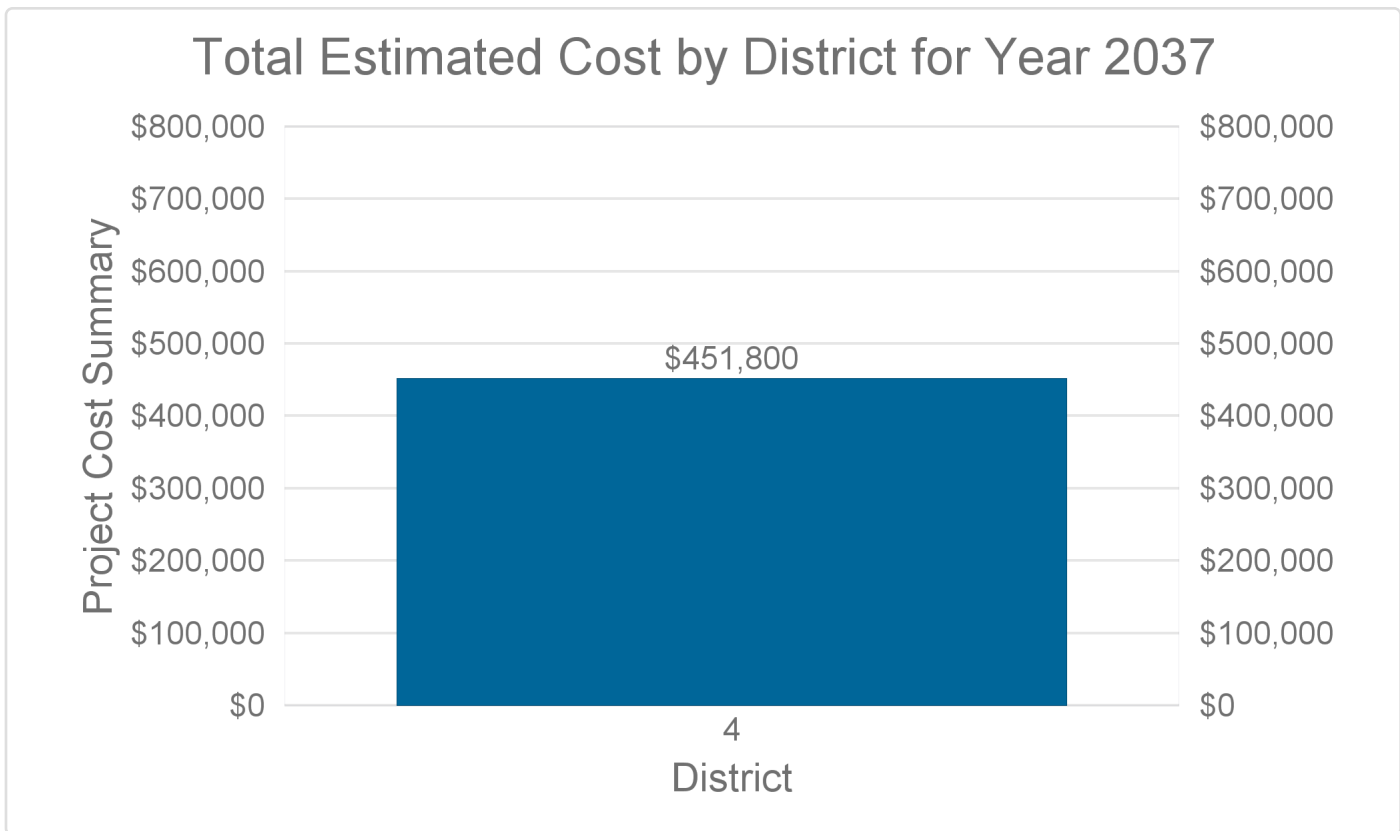
Public Right-of-Way ADA Transition Plan Report

HARRISON STERLING	34.098919 -117.738934	INSTALL DETECTABLE WARNING DEVICE ON EXIST. CURB RAMP	4	\$674	2	0	\$1,349	\$2,944	\$4,600
STANTON EDWIN	34.101489 -117.738065	INSTALL DETECTABLE WARNING DEVICE ON EXIST. CURB RAMP	4	\$674	2	0	\$1,349	\$2,944	\$4,600
TOWNE EDWIN	34.101491 -117.736800	INSTALL DETECTABLE WARNING DEVICE ON EXIST. CURB RAMP	4	\$674	2	0	\$1,349	\$2,944	\$4,600



Total District Cost Estimate Summary Table for Year 2037 :

	Priority 1 Estimated Costs	Priority 2 Estimated Costs	Priority 3 Estimated Costs	Priority 4 Estimated Costs	Total Estimated Project Costs
District 1	\$0	\$0	\$0	\$0	\$0
District 2	\$0	\$0	\$0	\$0	\$0
District 3	\$0	\$0	\$0	\$0	\$0
District 4	\$0	\$0	\$0	\$451,800	\$451,800
District 5	\$0	\$0	\$0	\$0	\$0
District 6	\$0	\$0	\$0	\$0	\$0
Total	\$0	\$0	\$0	\$451,800	\$451,800





DISTRICT: 4

COUNT OF DEFICIENCIES: 70

TOTAL COST SUMMARY:

\$451,800

Full Address	GPS	Item Description	Notes	Priority	Unit Cost	Quantity	Area	Subtotal	Escalated Total	Total Cost Estimated
1585 McKinley/Bradford,	34.073851 -117.749311	REMOVE IMPROVEMENTS AND CONSTRUCT PCC CURB R		4	\$3,171	2	0	\$6,342	\$14,537	\$22,500
ALLEY KINGSLEY & GIBBS TO BRADFORD,	34.066604 -117.748278	REMOVE IMPROVEMENTS AND CONSTRUCT PCC CURB R		4	\$3,171	1	0	\$3,171	\$7,268	\$11,300
1121 E JEFFERSON AVE	34.069647 -117.748078	REMOVE IMPROVEMENTS AND CONSTRUCT PCC CURB R	6 Inch Curb; 12 Inch Gutter; Ramp S/E	4	\$3,171	1	0	\$3,171	\$7,268	\$11,300
E E E E JEFFERSON AVE AVE/N GIBBS,	34.069716 -117.748017	REMOVE IMPROVEMENTS AND CONSTRUCT PCC CURB R		4	\$3,171	4	0	\$12,685	\$29,074	\$45,100
N KINGSLEY & N PALOMARES ST,	34.066587 -117.746080	REMOVE IMPROVEMENTS AND CONSTRUCT PCC CURB R		4	\$3,171	2	0	\$6,342	\$14,537	\$22,500
S KINGSLEY & N PALOMARES ST,	34.066587 -117.746080	REMOVE IMPROVEMENTS AND CONSTRUCT PCC CURB R		4	\$3,171	1	0	\$3,171	\$7,268	\$11,300
KINGSLEY N PALOMARES ST,	34.066587 -117.746080	REMOVE IMPROVEMENTS AND CONSTRUCT PCC CURB R	REMOVE AND REPLACE EXISTING RAMPS	4	\$3,171	2	0	\$6,342	\$14,537	\$22,500
COMMERCIAL N PALOMARES ST,	34.059759 -117.745846	REMOVE IMPROVEMENTS AND CONSTRUCT PCC CURB R		4	\$3,171	2	0	\$6,342	\$14,537	\$22,500



A BUREAU VERITAS GROUP COMPANY



Public Right-of-Way ADA Transition Plan Report

MCKINLEY N PALOMARES ST,	34.072320 -117.745319	REMOVE IMPROVEMENTS AND CONSTRUCT PCC CURB R	4	\$3,171	2	0	\$6,342	\$14,537	\$22,500
ALVARADO N ELEANOR ST	34.067679 -117.743946	REMOVE IMPROVEMENTS AND CONSTRUCT PCC CURB R	4	\$3,171	4	0	\$12,685	\$29,074	\$45,100
KINGSLEY N ELEANOR ST	34.066323 -117.743891	REMOVE IMPROVEMENTS AND CONSTRUCT PCC CURB R	4	\$3,171	4	0	\$12,685	\$29,074	\$45,100
SAN FRANCISCO N ELEANOR ST	34.065460 -117.743860	REMOVE IMPROVEMENTS AND CONSTRUCT PCC CURB R	4	\$3,171	3	0	\$9,514	\$21,805	\$33,800
N N ELEANOR ST E Center St,	34.061611 -117.743720	REMOVE IMPROVEMENTS AND CONSTRUCT PCC CURB R	4	\$3,171	4	0	\$12,685	\$29,074	\$45,100
BRADFORD E JEFFERSON AVE,	34.069726 -117.750024	INSTALL DETECTABLE WARNING DEVICE ON EXIST. CURB RAMP	4	\$674	4	0	\$2,698	\$6,183	\$9,600
COLUMBIA BRADFORD,	34.068712 -117.749987	INSTALL DETECTABLE WARNING DEVICE ON EXIST. CURB RAMP	4	\$674	4	0	\$2,698	\$6,183	\$9,600
COLUMBIA BRADFORD,	34.068712 -117.749987	INSTALL DETECTABLE WARNING DEVICE ON EXIST. CURB RAMP	4	\$674	4	0	\$2,698	\$6,183	\$9,600
BRADFORD E PEARL ST,	34.064548 -117.749815	INSTALL DETECTABLE WARNING DEVICE ON EXIST. CURB RAMP	4	\$674	4	0	\$2,698	\$6,183	\$9,600





Public Right-of-Way ADA Transition Plan Report

GIBBS E PEARL ST,	34.064542 -117.748203	INSTALL DETECTABLE WARNING DEVICE ON EXIST. CURB RAMP	4	\$674	4	0	\$2,698	\$6,183	\$9,600
GIBBS E PASADENA ST,	34.063551 -117.748163	INSTALL DETECTABLE WARNING DEVICE ON EXIST. CURB RAMP	4	\$674	4	0	\$2,698	\$6,183	\$9,600
GIBBS E JEFFERSON AVE,	34.069716 -117.748017	INSTALL DETECTABLE WARNING DEVICE ON EXIST. CURB RAMP	4	\$674	4	0	\$2,698	\$6,183	\$9,600
Gibbs/E MCKINLEY AVE,	34.073058 -117.746803	INSTALL DETECTABLE WARNING DEVICE ON EXIST. CURB RAMP	4	\$674	2	0	\$1,349	\$3,092	\$4,800
S KINGSLEY & N PALOMARES ST,	34.066587 -117.746080	INSTALL DETECTABLE WARNING DEVICE ON EXIST. CURB RAMP	4	\$674	1	0	\$674	\$1,546	\$2,400
MONTEREY N PALOMARES ST,	34.060666 -117.745879	INSTALL DETECTABLE WARNING DEVICE ON EXIST. CURB RAMP	4	\$674	4	0	\$2,698	\$6,183	\$9,600
SAN FRANCISCO N ELEANOR ST	34.065460 -117.743860	INSTALL DETECTABLE WARNING DEVICE ON EXIST. CURB RAMP	4	\$674	1	0	\$674	\$1,546	\$2,400
PEARL N ELEANOR ST	34.064570 -117.743827	INSTALL DETECTABLE WARNING DEVICE ON EXIST. CURB RAMP	4	\$674	2	0	\$1,349	\$3,092	\$4,800

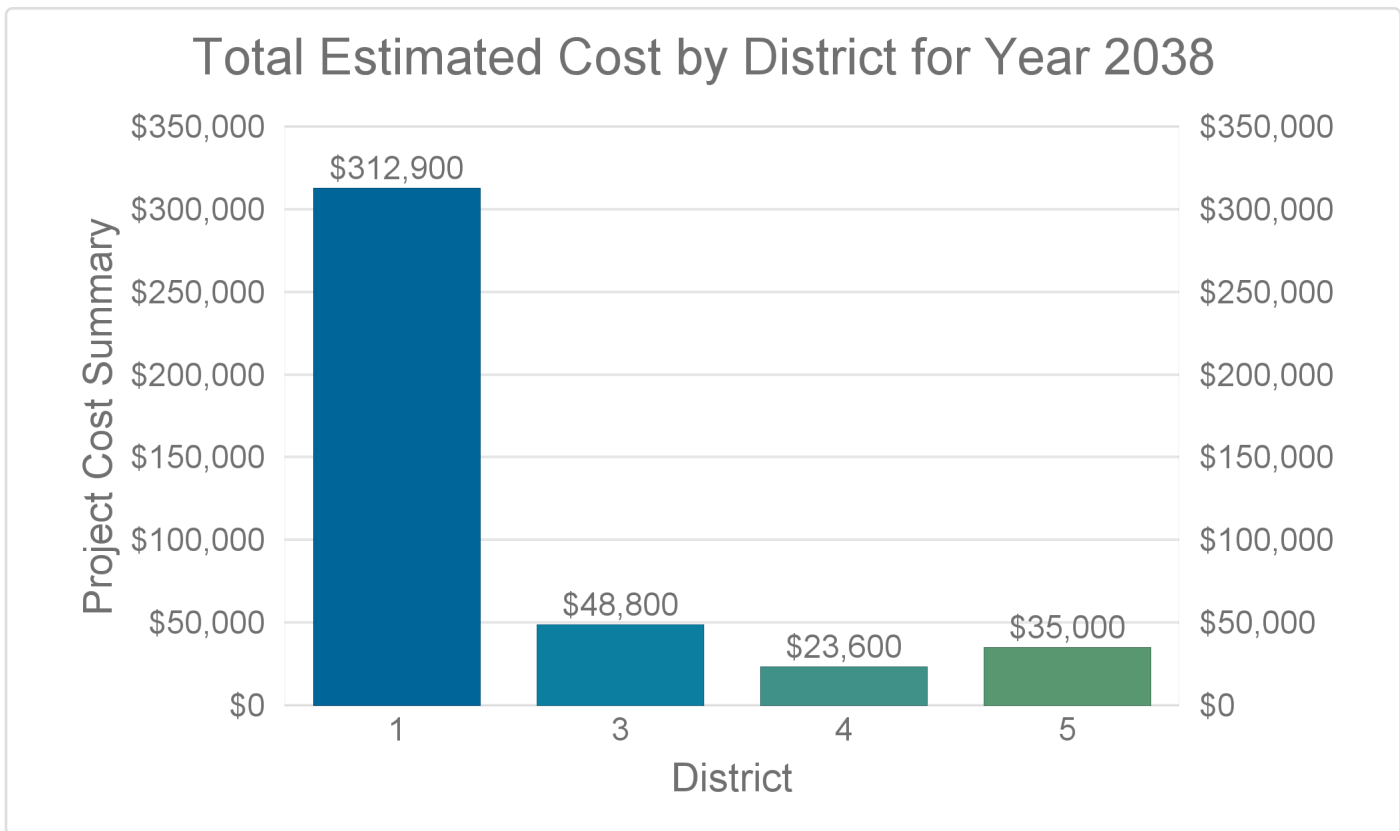


A BUREAU VERITAS GROUP COMPANY



Total District Cost Estimate Summary Table for Year 2038 :

	Priority 1 Estimated Costs	Priority 2 Estimated Costs	Priority 3 Estimated Costs	Priority 4 Estimated Costs	Total Estimated Project Costs
District 1	\$0	\$0	\$0	\$312,900	\$312,900
District 2	\$0	\$0	\$0	\$0	\$0
District 3	\$0	\$0	\$0	\$48,800	\$48,800
District 4	\$0	\$0	\$0	\$23,600	\$23,600
District 5	\$0	\$0	\$0	\$35,000	\$35,000
District 6	\$0	\$0	\$0	\$0	\$0
Total	\$0	\$0	\$0	\$420,300	\$420,300





DISTRICT: 1

COUNT OF DEFICIENCIES: 32

TOTAL COST SUMMARY:

\$312,900

Full Address	GPS	Item Description	Notes	Priority	Unit Cost	Quantity	Area	Subtotal	Escalated Total	Total Cost Estimated
KELLOGG PARK @ NICHOLET ST	34.058636 -117.806030	REMOVE IMPROVEMENTS AND CONSTRUCT PCC CURB R		4	\$3,171	2	0	\$6,342	\$15,264	\$23,700
1343 Cornelia St	34.066956 -117.798447	REMOVE IMPROVEMENTS AND CONSTRUCT PCC CURB R		4	\$3,171	1	0	\$3,171	\$7,632	\$11,800
AT LOMBARD & BARJUD	34.060593 -117.797539	REMOVE IMPROVEMENTS AND CONSTRUCT PCC CURB R		4	\$3,171	2	0	\$6,342	\$15,264	\$23,700
2311 Farringdon Ave	34.068752 -117.796982	REMOVE IMPROVEMENTS AND CONSTRUCT PCC CURB R		4	\$3,171	2	0	\$6,342	\$15,264	\$23,700
2311 Farringdon Ave	34.068752 -117.796982	REMOVE IMPROVEMENTS AND CONSTRUCT PCC CURB R		4	\$3,171	1	0	\$3,171	\$7,632	\$11,800
2310 Farringdon Ave	34.068607 -117.796890	REMOVE IMPROVEMENTS AND CONSTRUCT PCC CURB R		4	\$3,171	1	0	\$3,171	\$7,632	\$11,800
2293 Farringdon Ave	34.068996 -117.796440	REMOVE IMPROVEMENTS AND CONSTRUCT PCC CURB R	Sign to be relocated (ADA clearance)	4	\$3,171	2	0	\$6,342	\$15,264	\$23,700
2293 Farringdon Ave	34.068996 -117.796440	REMOVE IMPROVEMENTS AND CONSTRUCT PCC CURB R	X-gutter severely cracked and ponding	4	\$3,171	1	0	\$3,171	\$7,632	\$11,800





Public Right-of-Way ADA Transition Plan Report

2294 Farrington Ave	34.068829 -117.796402	REMOVE IMPROVEMENTS AND CONSTRUCT PCC CURB R	8" curb 18 " gutter	4	\$3,171	1	0	\$3,171	\$7,632	\$11,800
2303 Concord Ave	34.067581 -117.795982	REMOVE IMPROVEMENTS AND CONSTRUCT PCC CURB R		4	\$3,171	1	0	\$3,171	\$7,632	\$11,800
2304 Concord Ave	34.067417 -117.795929	REMOVE IMPROVEMENTS AND CONSTRUCT PCC CURB R		4	\$3,171	1	0	\$3,171	\$7,632	\$11,800
2297 Concord Ave	34.067699 -117.795731	REMOVE IMPROVEMENTS AND CONSTRUCT PCC CURB R		4	\$3,171	1	0	\$3,171	\$7,632	\$11,800
2298 Concord Ave	34.067528 -117.795692	REMOVE IMPROVEMENTS AND CONSTRUCT PCC CURB R		4	\$3,171	1	0	\$3,171	\$7,632	\$11,800
2307 Belinda Ave	34.066914 -117.795654	REMOVE IMPROVEMENTS AND CONSTRUCT PCC CURB R		4	\$3,171	1	0	\$3,171	\$7,632	\$11,800
2306 Belinda Ave	34.066769 -117.795555	REMOVE IMPROVEMENTS AND CONSTRUCT PCC CURB R		4	\$3,171	1	0	\$3,171	\$7,632	\$11,800
2309 Carlton Ave	34.066280 -117.795242	REMOVE IMPROVEMENTS AND CONSTRUCT PCC CURB R		4	\$3,171	1	0	\$3,171	\$7,632	\$11,800
2296 Belinda Ave	34.066925 -117.795219	REMOVE IMPROVEMENTS AND CONSTRUCT PCC CURB R		4	\$3,171	1	0	\$3,171	\$7,632	\$11,800





Public Right-of-Way ADA Transition Plan Report

2310 Carlton Ave	34.066120 -117.795189	REMOVE IMPROVEMENTS AND CONSTRUCT PCC CURB R	4	\$3,171	1	0	\$3,171	\$7,632	\$11,800
2291 Belinda Ave	34.067150 -117.795143	REMOVE IMPROVEMENTS AND CONSTRUCT PCC CURB R	4	\$3,171	1	0	\$3,171	\$7,632	\$11,800
2295 Carlton Ave	34.066467 -117.794838	REMOVE IMPROVEMENTS AND CONSTRUCT PCC CURB R	4	\$3,171	1	0	\$3,171	\$7,632	\$11,800
2290 Carlton Ave	34.066376 -117.794624	REMOVE IMPROVEMENTS AND CONSTRUCT PCC CURB R	4	\$3,171	1	0	\$3,171	\$7,632	\$11,800
CATHY AVE & LOMBARD	34.059097 -117.796837	INSTALL DETECTABLE WARNING DEVICE ON EXIST. CURB RAMP	4	\$674	2	0	\$1,349	\$3,246	\$5,000
AT LOMBARD & LEEBEE	34.058311 -117.796486	INSTALL DETECTABLE WARNING DEVICE ON EXIST. CURB RAMP	4	\$674	2	0	\$1,349	\$3,246	\$5,000
AT RANDY & LEEBEE	34.058338 -117.795548	INSTALL DETECTABLE WARNING DEVICE ON EXIST. CURB RAMP	4	\$674	2	0	\$1,349	\$3,246	\$5,000
n/a & Murchison Ave/Fairplex	34.071457 -117.788223	INSTALL DETECTABLE WARNING DEVICE ON EXIST. CURB RAMP	4	\$674	1	0	\$674	\$1,623	\$2,500





DISTRICT: 3

COUNT OF DEFICIENCIES: 12

TOTAL COST SUMMARY:

\$48,800

Full Address	GPS	Item Description	Notes	Priority	Unit Cost	Quantity	Area	Subtotal	Escalated Total	Total Cost Estimated
Caswell St	34.073421 -117.739874	REMOVE IMPROVEMENTS AND CONSTRUCT PCC CURB R	Lip Grd	4	\$3,171	2	0	\$6,342	\$15,264	\$23,700
Caswell St	34.073421 -117.739874	INSTALL DETECTABLE WARNING DEVICE ON EXIST. CURB RAMP	Lip Grind; R & R 4x6 Spandrel	4	\$674	4	0	\$2,698	\$6,492	\$10,100
Caswell St	34.073421 -117.739874	INSTALL DETECTABLE WARNING DEVICE ON EXIST. CURB RAMP	Lip Grind N/W & S/W	4	\$674	2	0	\$1,349	\$3,246	\$5,000
Caswell St	34.073421 -117.739874	INSTALL DETECTABLE WARNING DEVICE ON EXIST. CURB RAMP	Lip Grind N/W & N/E	4	\$674	2	0	\$1,349	\$3,246	\$5,000
Caswell St	34.073421 -117.739874	INSTALL DETECTABLE WARNING DEVICE ON EXIST. CURB RAMP	Lip Grd	4	\$674	2	0	\$1,349	\$3,246	\$5,000

DISTRICT: 4

COUNT OF DEFICIENCIES: 2

TOTAL COST SUMMARY:

\$23,600

Full Address	GPS	Item Description	Notes	Priority	Unit Cost	Quantity	Area	Subtotal	Escalated Total	Total Cost Estimated
477 Toby Way Toby Way,	34.059878 -117.742199	REMOVE IMPROVEMENTS AND CONSTRUCT PCC CURB R		4	\$3,171	1	0	\$3,171	\$7,632	\$11,800





467 Toby Way Toby Way ,	34.059878 -117.742199	REMOVE IMPROVEMENTS AND CONSTRUCT PCC CURB R		4	\$3,171	1	0	\$3,171	\$7,632	\$11,800
-------------------------	--------------------------	---	--	---	---------	---	---	---------	---------	-----------------

DISTRICT: 5	COUNT OF DEFICIENCIES: 14	TOTAL COST SUMMARY:	\$35,000
--------------------	----------------------------------	----------------------------	-----------------

Full Address	GPS	Item Description	Notes	Priority	Unit Cost	Quantity	Area	Subtotal	Escalated Total	Total Cost Estimated
PHILLIPS DR & W MISSION BLVD	34.050911 -117.792610	INSTALL DETECTABLE WARNING DEVICE ON EXIST. CURB RAMP		4	\$674	2	0	\$1,349	\$3,246	\$5,000
1097 WRIGHT CT	34.050667 -117.791412	INSTALL DETECTABLE WARNING DEVICE ON EXIST. CURB RAMP		4	\$674	1	0	\$674	\$1,623	\$2,500
1180 Wright Ct	34.050602 -117.791245	INSTALL DETECTABLE WARNING DEVICE ON EXIST. CURB RAMP		4	\$674	1	0	\$674	\$1,623	\$2,500
1998 Wright St	34.050846 -117.790916	INSTALL DETECTABLE WARNING DEVICE ON EXIST. CURB RAMP		4	\$674	1	0	\$674	\$1,623	\$2,500
1999 Wright St	34.050922 -117.790817	INSTALL DETECTABLE WARNING DEVICE ON EXIST. CURB RAMP		4	\$674	1	0	\$674	\$1,623	\$2,500
RANCHO NOVATO & AVENIDA RANCHEROS	34.036892 -117.790222	INSTALL DETECTABLE WARNING DEVICE ON EXIST. CURB RAMP		4	\$674	2	0	\$1,349	\$3,246	\$5,000
1983 Denison St	34.052063 -117.787888	INSTALL DETECTABLE WARNING DEVICE ON EXIST. CURB RAMP		4	\$674	1	0	\$674	\$1,623	\$2,500





Public Right-of-Way ADA Transition Plan Report

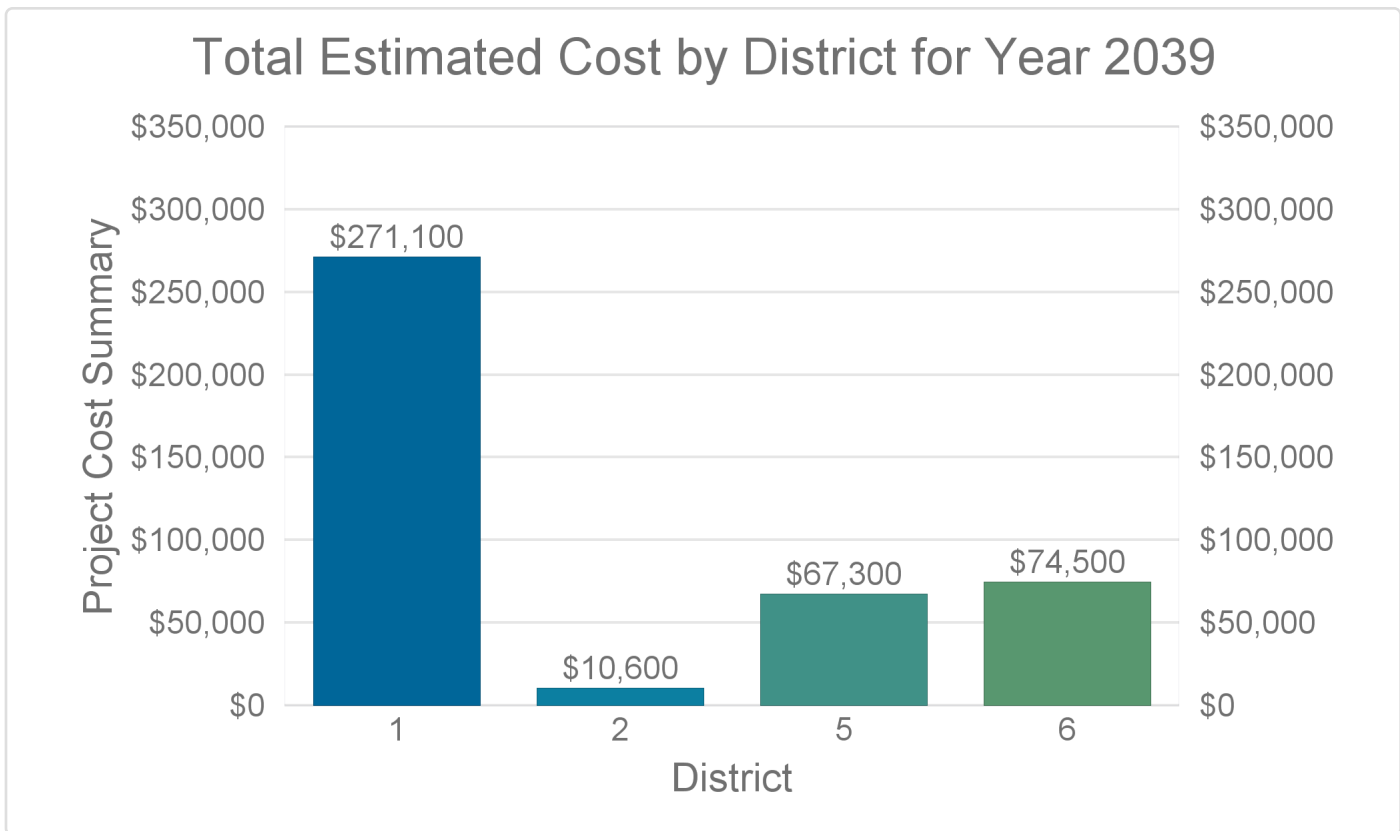
RANCHO JURUPA PLACE & LOS FELIS DRIVE	34.038925 -117.786179	INSTALL DETECTABLE WARNING DEVICE ON EXIST. CURB RAMP	4	\$674	2	0	\$1,349	\$3,246	\$5,000
EL VECINO PLACE & LOS FELIS DRIVE	34.039516 -117.785660	INSTALL DETECTABLE WARNING DEVICE ON EXIST. CURB RAMP	4	\$674	2	0	\$1,349	\$3,246	\$5,000
77 Village Loop	34.038273 -117.779717	INSTALL DETECTABLE WARNING DEVICE ON EXIST. CURB RAMP	4	\$674	1	0	\$674	\$1,623	\$2,500





Total District Cost Estimate Summary Table for Year 2039 :

	Priority 1 Estimated Costs	Priority 2 Estimated Costs	Priority 3 Estimated Costs	Priority 4 Estimated Costs	Total Estimated Project Costs
District 1	\$0	\$0	\$0	\$271,100	\$271,100
District 2	\$0	\$0	\$0	\$10,600	\$10,600
District 3	\$0	\$0	\$0	\$0	\$0
District 4	\$0	\$0	\$0	\$0	\$0
District 5	\$0	\$0	\$0	\$67,300	\$67,300
District 6	\$0	\$0	\$0	\$74,500	\$74,500
Total	\$0	\$0	\$0	\$423,500	\$423,500





DISTRICT: 1

COUNT OF DEFICIENCIES: 40

TOTAL COST SUMMARY:

\$271,100

Full Address	GPS	Item Description	Notes	Priority	Unit Cost	Quantity	Area	Subtotal	Escalated Total	Total Cost Estimated
1550 Dudley 7-Eleven	34.073536 -117.777924	REMOVE IMPROVEMENTS AND CONSTRUCT PCC CURB R		4	\$3,171	2	0	\$6,342	\$16,027	\$24,800
1318 Morchison	34.072361 -117.775375	REMOVE IMPROVEMENTS AND CONSTRUCT PCC CURB R		4	\$3,171	1	0	\$3,171	\$8,014	\$12,400
1363 Weber	34.071758 -117.774788	REMOVE IMPROVEMENTS AND CONSTRUCT PCC CURB R		4	\$3,171	1	0	\$3,171	\$8,014	\$12,400
1384 Weber	34.072083 -117.774689	REMOVE IMPROVEMENTS AND CONSTRUCT PCC CURB R		4	\$3,171	1	0	\$3,171	\$8,014	\$12,400
1335 Weber	34.071407 -117.774681	REMOVE IMPROVEMENTS AND CONSTRUCT PCC CURB R		4	\$3,171	1	0	\$3,171	\$8,014	\$12,400
1211 Weber	34.070255 -117.774330	REMOVE IMPROVEMENTS AND CONSTRUCT PCC CURB R		4	\$3,171	1	0	\$3,171	\$8,014	\$12,400
1197 Weber	34.070084 -117.774277	REMOVE IMPROVEMENTS AND CONSTRUCT PCC CURB R		4	\$3,171	1	0	\$3,171	\$8,014	\$12,400
1202 Wingate Pl	34.069744 -117.773933	REMOVE IMPROVEMENTS AND CONSTRUCT PCC CURB R		4	\$3,171	1	0	\$3,171	\$8,014	\$12,400



A BUREAU VERITAS GROUP COMPANY



Public Right-of-Way ADA Transition Plan Report

1212 Wingate Pl	34.069798 -117.773689	REMOVE IMPROVEMENTS AND CONSTRUCT PCC CURB R	4	\$3,171	1	0	\$3,171	\$8,014	\$12,400
1295 Pavilion Dr	34.069012 -117.773644	REMOVE IMPROVEMENTS AND CONSTRUCT PCC CURB R	4	\$3,171	1	0	\$3,171	\$8,014	\$12,400
1290 Pavilion Dr	34.068863 -117.773506	REMOVE IMPROVEMENTS AND CONSTRUCT PCC CURB R	4	\$3,171	1	0	\$3,171	\$8,014	\$12,400
1266 Pavilion Dr	34.068901 -117.772949	REMOVE IMPROVEMENTS AND CONSTRUCT PCC CURB R	4	\$3,171	1	0	\$3,171	\$8,014	\$12,400
1382 Ballerina Pl	34.071754 -117.772675	REMOVE IMPROVEMENTS AND CONSTRUCT PCC CURB R	4	\$3,171	1	0	\$3,171	\$8,014	\$12,400
1190 Pavilion Dr	34.069199 -117.771530	REMOVE IMPROVEMENTS AND CONSTRUCT PCC CURB R	4	\$3,171	1	0	\$3,171	\$8,014	\$12,400
1166 Pavilion Dr	34.069283 -117.771149	REMOVE IMPROVEMENTS AND CONSTRUCT PCC CURB R	4	\$3,171	1	0	\$3,171	\$8,014	\$12,400
1144 Pavilion Dr	34.069363 -117.770767	REMOVE IMPROVEMENTS AND CONSTRUCT PCC CURB R	4	\$3,171	1	0	\$3,171	\$8,014	\$12,400
Dudley/Lavita	34.068840 -117.778198	INSTALL DETECTABLE WARNING DEVICE ON EXIST. CURB RAMP	4	\$674	2	0	\$1,349	\$3,409	\$5,300





Public Right-of-Way ADA Transition Plan Report

1128 Dudley St.	34.068913 -117.778122	INSTALL DETECTABLE WARNING DEVICE ON EXIST. CURB RAMP	4	\$674	2	0	\$1,349	\$3,409	\$5,300
Dudley St/Arroyo Ave	34.066658 -117.777535	INSTALL DETECTABLE WARNING DEVICE ON EXIST. CURB RAMP	4	\$674	4	0	\$2,698	\$6,817	\$10,600
1091 Arroyo Park	34.067116 -117.776825	INSTALL DETECTABLE WARNING DEVICE ON EXIST. CURB RAMP	4	\$674	1	0	\$674	\$1,704	\$2,600
1449 Arroyo Ave	34.066982 -117.776390	INSTALL DETECTABLE WARNING DEVICE ON EXIST. CURB RAMP	4	\$674	1	0	\$674	\$1,704	\$2,600
1423 Arroyo Ave	34.067066 -117.775993	INSTALL DETECTABLE WARNING DEVICE ON EXIST. CURB RAMP	4	\$674	1	0	\$674	\$1,704	\$2,600
1005 Arroyo Park	34.067249 -117.775658	INSTALL DETECTABLE WARNING DEVICE ON EXIST. CURB RAMP	4	\$674	1	0	\$674	\$1,704	\$2,600
1385 Arroyo Ave	34.067245 -117.775131	INSTALL DETECTABLE WARNING DEVICE ON EXIST. CURB RAMP	4	\$674	1	0	\$674	\$1,704	\$2,600
1500 Laurel Ave	34.063744 -117.774941	INSTALL DETECTABLE WARNING DEVICE ON EXIST. CURB RAMP	4	\$674	1	0	\$674	\$1,704	\$2,600
1365 Arroyo Ave	34.067352 -117.774635	INSTALL DETECTABLE WARNING DEVICE ON EXIST. CURB RAMP	4	\$674	1	0	\$674	\$1,704	\$2,600





Public Right-of-Way ADA Transition Plan Report

1407 Holt St	34.061909 -117.772873	INSTALL DETECTABLE WARNING DEVICE ON EXIST. CURB RAMP	4	\$674	1	0	\$674	\$1,704	\$2,600
683 Weber	34.063663 -117.772797	INSTALL DETECTABLE WARNING DEVICE ON EXIST. CURB RAMP	4	\$674	1	0	\$674	\$1,704	\$2,600
688 Weber	34.063728 -117.772598	INSTALL DETECTABLE WARNING DEVICE ON EXIST. CURB RAMP	4	\$674	1	0	\$674	\$1,704	\$2,600
1395 Holt St	34.061920 -117.772507	INSTALL DETECTABLE WARNING DEVICE ON EXIST. CURB RAMP	4	\$674	1	0	\$674	\$1,704	\$2,600
699 Davidson Ln	34.063869 -117.771858	INSTALL DETECTABLE WARNING DEVICE ON EXIST. CURB RAMP	4	\$674	1	0	\$674	\$1,704	\$2,600
690 Date St.	34.063793 -117.770721	INSTALL DETECTABLE WARNING DEVICE ON EXIST. CURB RAMP	4	\$674	1	0	\$674	\$1,704	\$2,600
990 Murchison	34.071404 -117.769096	INSTALL DETECTABLE WARNING DEVICE ON EXIST. CURB RAMP	4	\$674	2	0	\$1,349	\$3,409	\$5,300

DISTRICT: 2

COUNT OF DEFICIENCIES: 4

TOTAL COST SUMMARY:

\$10,600

Full Address	GPS	Item Description	Notes	Priority	Unit Cost	Quantity	Area	Subtotal	Escalated Total	Total Cost Estimated
Oak/2nd, Pomona, CA	34.057339 -117.769783	INSTALL DETECTABLE WARNING DEVICE ON EXIST. CURB RAMP		4	\$674	4	0	\$2,698	\$6,817	\$10,600





DISTRICT: 5

COUNT OF DEFICIENCIES: 22

TOTAL COST SUMMARY:

\$67,300

Full Address	GPS	Item Description	Notes	Priority	Unit Cost	Quantity	Area	Subtotal	Escalated Total	Total Cost Estimated
NORTH RANCH & SAGE CANYON	34.042076 -117.771904	REMOVE IMPROVEMENTS AND CONSTRUCT PCC CURB R		4	\$3,171	1	0	\$3,171	\$8,014	\$12,400
75 Village Loop	34.038326 -117.779625	INSTALL DETECTABLE WARNING DEVICE ON EXIST. CURB RAMP		4	\$674	1	0	\$674	\$1,704	\$2,600
65 Village Loop	34.038544 -117.778450	INSTALL DETECTABLE WARNING DEVICE ON EXIST. CURB RAMP		4	\$674	1	0	\$674	\$1,704	\$2,600
63 Village Loop	34.038544 -117.778320	INSTALL DETECTABLE WARNING DEVICE ON EXIST. CURB RAMP		4	\$674	1	0	\$674	\$1,704	\$2,600
48 Village Loop	34.039318 -117.775597	INSTALL DETECTABLE WARNING DEVICE ON EXIST. CURB RAMP		4	\$674	1	0	\$674	\$1,704	\$2,600
46 Village Loop	34.039322 -117.775444	INSTALL DETECTABLE WARNING DEVICE ON EXIST. CURB RAMP		4	\$674	1	0	\$674	\$1,704	\$2,600
NORTH RANCH & VILLAGE LOOP	34.038754 -117.773247	INSTALL DETECTABLE WARNING DEVICE ON EXIST. CURB RAMP		4	\$674	2	0	\$1,349	\$3,409	\$5,300
1 Bear Valley Rd	34.038292 -117.772873	INSTALL DETECTABLE WARNING DEVICE ON EXIST. CURB RAMP		4	\$674	2	0	\$1,349	\$3,409	\$5,300





Public Right-of-Way ADA Transition Plan Report

2 Bear Valley Rd	34.038193 -117.772820	INSTALL DETECTABLE WARNING DEVICE ON EXIST. CURB RAMP	4	\$674	2	0	\$1,349	\$3,409	\$5,300
2 Rock Bluff Rd	34.040077 -117.772583	INSTALL DETECTABLE WARNING DEVICE ON EXIST. CURB RAMP	4	\$674	1	0	\$674	\$1,704	\$2,600
1 Rock Bluff Rd	34.040180 -117.772545	INSTALL DETECTABLE WARNING DEVICE ON EXIST. CURB RAMP	4	\$674	1	0	\$674	\$1,704	\$2,600
North Ranch & Sage Canyon	34.042076 -117.771904	INSTALL DETECTABLE WARNING DEVICE ON EXIST. CURB RAMP	4	\$674	1	0	\$674	\$1,704	\$2,600
1 Frontier Rd	34.037216 -117.771820	INSTALL DETECTABLE WARNING DEVICE ON EXIST. CURB RAMP	4	\$674	1	0	\$674	\$1,704	\$2,600
2 Frontier Rd	34.037174 -117.771698	INSTALL DETECTABLE WARNING DEVICE ON EXIST. CURB RAMP	4	\$674	1	0	\$674	\$1,704	\$2,600
2 Sunset Ridge Dr	34.041168 -117.770676	INSTALL DETECTABLE WARNING DEVICE ON EXIST. CURB RAMP	4	\$674	1	0	\$674	\$1,704	\$2,600
19 Rock Bluff Rd	34.040375 -117.770279	INSTALL DETECTABLE WARNING DEVICE ON EXIST. CURB RAMP	4	\$674	1	0	\$674	\$1,704	\$2,600
20 Rock Bluff Rd	34.040268 -117.770248	INSTALL DETECTABLE WARNING DEVICE ON EXIST. CURB RAMP	4	\$674	1	0	\$674	\$1,704	\$2,600





23 Hunter Point	34.041653 -117.770134	INSTALL DETECTABLE WARNING DEVICE ON EXIST. CURB RAMP		4	\$674	1	0	\$674	\$1,704	\$2,600
25 Hunter Point	34.041565 -117.770042	INSTALL DETECTABLE WARNING DEVICE ON EXIST. CURB RAMP		4	\$674	1	0	\$674	\$1,704	\$2,600

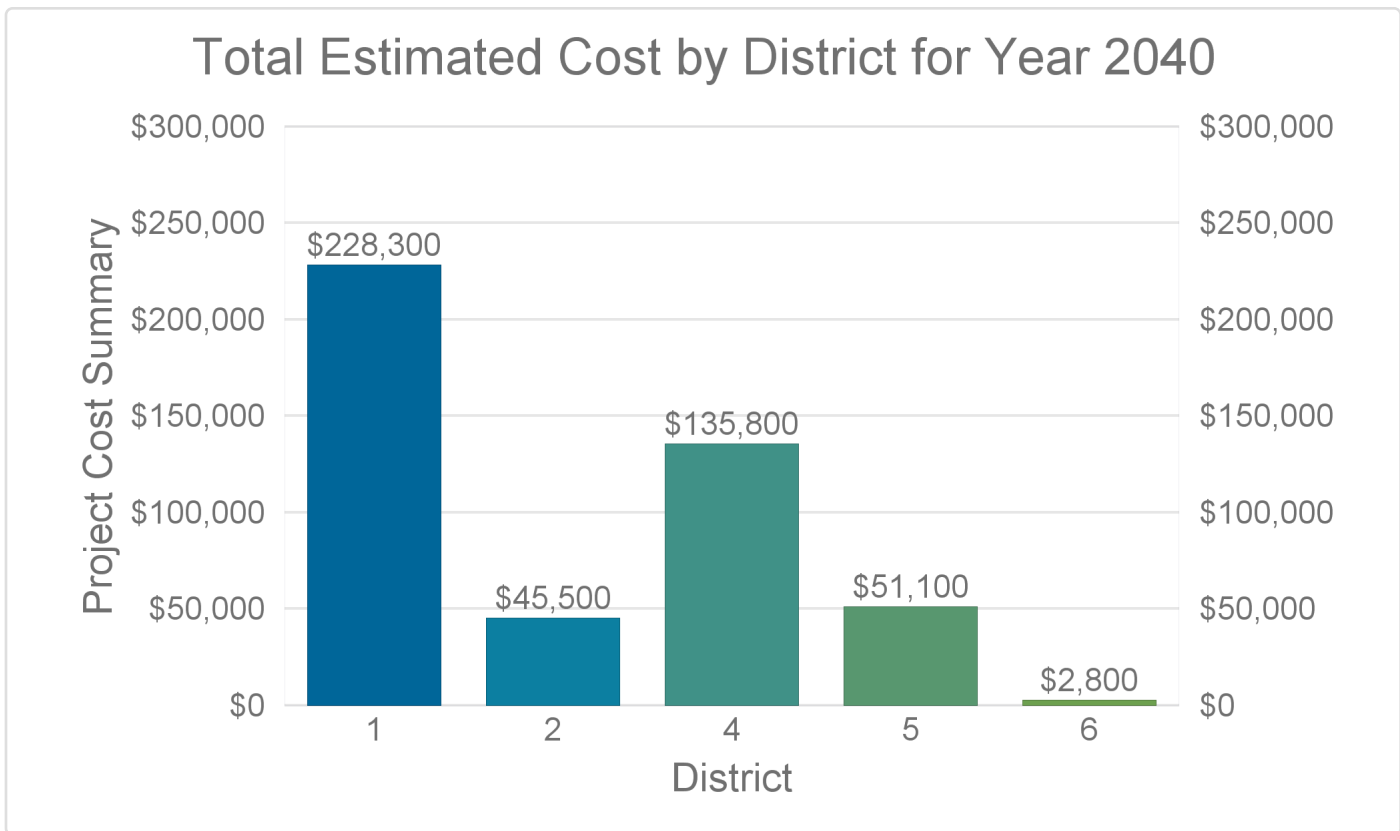
DISTRICT: 6		COUNT OF DEFICIENCIES: 6			TOTAL COST SUMMARY:				\$74,500	
Full Address	GPS	Item Description	Notes	Priority	Unit Cost	Quantity	Area	Subtotal	Escalated Total	Total Cost Estimated
CREST @ VAL VISTA	34.075317 -117.776794	REMOVE IMPROVEMENTS AND CONSTRUCT PCC CURB R		4	\$3,171	4	0	\$12,685	\$32,054	\$49,700
HILLSIDE @ ARUBA	34.074219 -117.776710	REMOVE IMPROVEMENTS AND CONSTRUCT PCC CURB R		4	\$3,171	2	0	\$6,342	\$16,027	\$24,800





Total District Cost Estimate Summary Table for Year 2040 :

	Priority 1 Estimated Costs	Priority 2 Estimated Costs	Priority 3 Estimated Costs	Priority 4 Estimated Costs	Total Estimated Project Costs
District 1	\$0	\$0	\$0	\$228,300	\$228,300
District 2	\$0	\$0	\$0	\$45,500	\$45,500
District 3	\$0	\$0	\$0	\$0	\$0
District 4	\$0	\$0	\$0	\$135,800	\$135,800
District 5	\$0	\$0	\$0	\$51,100	\$51,100
District 6	\$0	\$0	\$0	\$2,800	\$2,800
Total	\$0	\$0	\$0	\$463,500	\$463,500





DISTRICT: 1

COUNT OF DEFICIENCIES: 38

TOTAL COST SUMMARY:

\$228,300

Full Address	GPS	Item Description	Notes	Priority	Unit Cost	Quantity	Area	Subtotal	Escalated Total	Total Cost Estimated
950 Pavilion	34.069904 -117.768425	REMOVE IMPROVEMENTS AND CONSTRUCT PCC CURB R		4	\$3,171	1	0	\$3,171	\$8,414	\$13,000
959 Groff St	34.068813 -117.768181	REMOVE IMPROVEMENTS AND CONSTRUCT PCC CURB R		4	\$3,171	1	0	\$3,171	\$8,414	\$13,000
1088 Breon St	34.069901 -117.768066	REMOVE IMPROVEMENTS AND CONSTRUCT PCC CURB R		4	\$3,171	1	0	\$3,171	\$8,414	\$13,000
1032 Breon St	34.069248 -117.767853	REMOVE IMPROVEMENTS AND CONSTRUCT PCC CURB R		4	\$3,171	1	0	\$3,171	\$8,414	\$13,000
1015 Casa Hermosa Dr	34.069302 -117.766983	REMOVE IMPROVEMENTS AND CONSTRUCT PCC CURB R		4	\$3,171	1	0	\$3,171	\$8,414	\$13,000
806 Groff St	34.068977 -117.766823	REMOVE IMPROVEMENTS AND CONSTRUCT PCC CURB R		4	\$3,171	1	0	\$3,171	\$8,414	\$13,000
216 Myrtle Ave	34.059578 -117.765640	REMOVE IMPROVEMENTS AND CONSTRUCT PCC CURB R		4	\$3,171	1	0	\$3,171	\$8,414	\$13,000
Commercial & Park	34.059544 -117.754570	REMOVE IMPROVEMENTS AND CONSTRUCT PCC CURB R		4	\$3,171	1	0	\$3,171	\$8,414	\$13,000



A BUREAU VERITAS GROUP COMPANY



Public Right-of-Way ADA Transition Plan Report

336 Gordon	34.060810 -117.753418	REMOVE IMPROVEMENTS AND CONSTRUCT PCC CURB R		4	\$3,171	2	0	\$6,342	\$16,828	\$26,100
Pearl & Garey	34.064548 -117.750382	REMOVE IMPROVEMENTS AND CONSTRUCT PCC CURB R		4	\$3,171	2	0	\$6,342	\$16,828	\$26,100
896 Commercial St	34.059414 -117.765655	INSTALL DETECTABLE WARNING DEVICE ON EXIST. CURB RAMP		4	\$674	1	0	\$674	\$1,789	\$2,800
771 Hampshire Ct	34.064693 -117.764725	INSTALL DETECTABLE WARNING DEVICE ON EXIST. CURB RAMP		4	\$674	1	0	\$674	\$1,789	\$2,800
785 Hampshire Ct	34.064838 -117.764671	INSTALL DETECTABLE WARNING DEVICE ON EXIST. CURB RAMP		4	\$674	1	0	\$674	\$1,789	\$2,800
William & Huntington	34.063152 -117.761353	INSTALL DETECTABLE WARNING DEVICE ON EXIST. CURB RAMP	SEE GOOGLE MAPS	4	\$674	8	0	\$5,396	\$14,316	\$22,200
Commercial & Park	34.059544 -117.754570	INSTALL DETECTABLE WARNING DEVICE ON EXIST. CURB RAMP		4	\$674	3	0	\$2,023	\$5,368	\$8,300
336 Gordon	34.060810 -117.753418	INSTALL DETECTABLE WARNING DEVICE ON EXIST. CURB RAMP		4	\$674	2	0	\$1,349	\$3,579	\$5,500
at Transit Center & Main	34.061417 -117.752548	INSTALL DETECTABLE WARNING DEVICE ON EXIST. CURB RAMP		4	\$674	4	0	\$2,698	\$7,158	\$11,100





at Center & Main	34.061390 -117.752449	INSTALL DETECTABLE WARNING DEVICE ON EXIST. CURB RAMP		4	\$674	4	0	\$2,698	\$7,158	\$11,100
Main & Pearl	34.064552 -117.752197	INSTALL DETECTABLE WARNING DEVICE ON EXIST. CURB RAMP		4	\$674	2	0	\$1,349	\$3,579	\$5,500

DISTRICT: 2

COUNT OF DEFICIENCIES: 9

TOTAL COST SUMMARY:

\$45,500

Full Address	GPS	Item Description	Notes	Priority	Unit Cost	Quantity	Area	Subtotal	Escalated Total	Total Cost Estimated
889 W 3rd St, Pomona, CA	34.056767 -117.758705	REMOVE IMPROVEMENTS AND CONSTRUCT PCC CURB R		4	\$3,171	1	0	\$3,171	\$8,414	\$13,000
882 W 3rd St, Pomona, CA	34.056660 -117.758636	REMOVE IMPROVEMENTS AND CONSTRUCT PCC CURB R		4	\$3,171	1	0	\$3,171	\$8,414	\$13,000
1195 3rd St, Pomona, CA	34.056606 -117.765244	INSTALL DETECTABLE WARNING DEVICE ON EXIST. CURB RAMP		4	\$674	1	0	\$674	\$1,789	\$2,800
1106 2nd St, Pomona, CA	34.057446 -117.763428	INSTALL DETECTABLE WARNING DEVICE ON EXIST. CURB RAMP	6"	4	\$674	1	0	\$674	\$1,789	\$2,800
163 Hamilton, Pomona, CA	34.057838 -117.763321	INSTALL DETECTABLE WARNING DEVICE ON EXIST. CURB RAMP		4	\$674	1	0	\$674	\$1,789	\$2,800
1st/Hamilton, Pomona, CA	34.058395 -117.763275	INSTALL DETECTABLE WARNING DEVICE ON EXIST. CURB RAMP		4	\$674	3	0	\$2,023	\$5,368	\$8,300





212-230 S White Ave, Pomona, CA	34.057491 -117.758804	INSTALL DETECTABLE WARNING DEVICE ON EXIST. CURB RAMP		4	\$674	1	0	\$674	\$1,789	\$2,800
------------------------------------	--------------------------	--	--	---	-------	---	---	-------	---------	---------

DISTRICT: 4	COUNT OF DEFICIENCIES: 12	TOTAL COST SUMMARY:	\$135,800
--------------------	----------------------------------	----------------------------	------------------

Full Address	GPS	Item Description	Notes	Priority	Unit Cost	Quantity	Area	Subtotal	Escalated Total	Total Cost Estimated
196 Garfield,	34.071678 -117.750206	REMOVE IMPROVEMENTS AND CONSTRUCT PCC CURB R		4	\$3,171	1	0	\$3,171	\$8,414	\$13,000
197 Garfield,	34.071842 -117.750206	REMOVE IMPROVEMENTS AND CONSTRUCT PCC CURB R		4	\$3,171	1	0	\$3,171	\$8,414	\$13,000
196 LINCOLN AVE,	34.070660 -117.750168	REMOVE IMPROVEMENTS AND CONSTRUCT PCC CURB R		4	\$3,171	1	0	\$3,171	\$8,414	\$13,000
197 LINCOLN AVE,	34.070824 -117.750168	REMOVE IMPROVEMENTS AND CONSTRUCT PCC CURB R		4	\$3,171	1	0	\$3,171	\$8,414	\$13,000
194 Monroe,	34.072681 -117.749992	REMOVE IMPROVEMENTS AND CONSTRUCT PCC CURB R		4	\$3,171	1	0	\$3,171	\$8,414	\$13,000
203 Garfield,	34.071842 -117.749977	REMOVE IMPROVEMENTS AND CONSTRUCT PCC CURB R		4	\$3,171	1	0	\$3,171	\$8,414	\$13,000
196 Monroe,	34.072681 -117.749962	REMOVE IMPROVEMENTS AND CONSTRUCT PCC CURB R		4	\$3,171	4	0	\$12,685	\$33,657	\$52,200



Public Right-of-Way ADA Transition Plan Report

190 E COLUMBIA AVE,	34.068630 -117.750206	INSTALL DETECTABLE WARNING DEVICE ON EXIST. CURB RAMP		4	\$674	1	0	\$674	\$1,789	\$2,800
199 E COLUMBIA AVE,	34.068794 -117.750046	INSTALL DETECTABLE WARNING DEVICE ON EXIST. CURB RAMP		4	\$674	1	0	\$674	\$1,789	\$2,800

DISTRICT: 5		COUNT OF DEFICIENCIES: 11			TOTAL COST SUMMARY:				\$51,100	
Full Address	GPS	Item Description	Notes	Priority	Unit Cost	Quantity	Area	Subtotal	Escalated Total	Total Cost Estimated
9 Flint Point Rd	34.035542 -117.763695	REMOVE IMPROVEMENTS AND CONSTRUCT PCC CURB R	At North and South side of street on Old Pomona Rd	4	\$3,171	2	0	\$6,342	\$16,828	\$26,100
52 Hunter Point	34.039814 -117.768936	INSTALL DETECTABLE WARNING DEVICE ON EXIST. CURB RAMP		4	\$674	1	0	\$674	\$1,789	\$2,800
54 Hunter Point	34.039696 -117.768906	INSTALL DETECTABLE WARNING DEVICE ON EXIST. CURB RAMP		4	\$674	1	0	\$674	\$1,789	\$2,800
1 Quiet Canyon	34.038139 -117.766541	INSTALL DETECTABLE WARNING DEVICE ON EXIST. CURB RAMP		4	\$674	1	0	\$674	\$1,789	\$2,800
51 Rising Hill Rd	34.037930 -117.766350	INSTALL DETECTABLE WARNING DEVICE ON EXIST. CURB RAMP		4	\$674	1	0	\$674	\$1,789	\$2,800
1 Copper Canyon	34.036686 -117.764870	INSTALL DETECTABLE WARNING DEVICE ON EXIST. CURB RAMP		4	\$674	1	0	\$674	\$1,789	\$2,800





QUIET HOLLOW ROAD & NAVAHO TRAIL LANE	34.033165 -117.762283	INSTALL DETECTABLE WARNING DEVICE ON EXIST. CURB RAMP	SW and SE Corner	4	\$674	2	0	\$1,349	\$3,579	\$5,500
NAVAHO TRAIL LANE & DEER CREEK ROAD	34.033535 -117.761513	INSTALL DETECTABLE WARNING DEVICE ON EXIST. CURB RAMP	NW and SW Corner	4	\$674	2	0	\$1,349	\$3,579	\$5,500

DISTRICT: 6

COUNT OF DEFICIENCIES: 1

TOTAL COST SUMMARY:

\$2,800

Full Address	GPS	Item Description	Notes	Priority	Unit Cost	Quantity	Area	Subtotal	Escalated Total	Total Cost Estimated
DESSIE AND NOVELL	34.072067 -117.768173	INSTALL DETECTABLE WARNING DEVICE ON EXIST. CURB RAMP		4	\$674	1	0	\$674	\$1,789	\$2,800

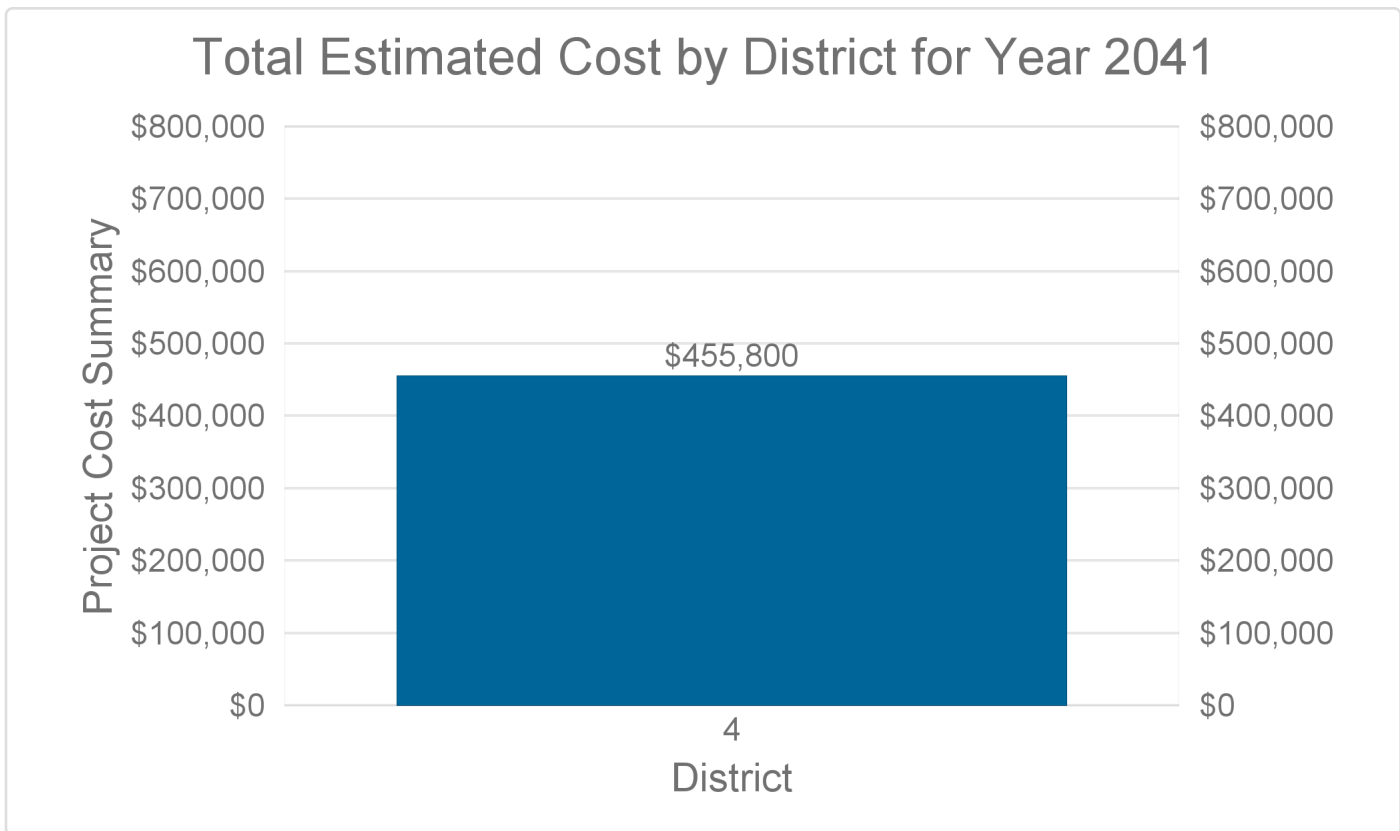


A BUREAU VERITAS GROUP COMPANY



Total District Cost Estimate Summary Table for Year 2041 :

	Priority 1 Estimated Costs	Priority 2 Estimated Costs	Priority 3 Estimated Costs	Priority 4 Estimated Costs	Total Estimated Project Costs
District 1	\$0	\$0	\$0	\$0	\$0
District 2	\$0	\$0	\$0	\$0	\$0
District 3	\$0	\$0	\$0	\$0	\$0
District 4	\$0	\$0	\$0	\$455,800	\$455,800
District 5	\$0	\$0	\$0	\$0	\$0
District 6	\$0	\$0	\$0	\$0	\$0
Total	\$0	\$0	\$0	\$455,800	\$455,800





DISTRICT: 4

COUNT OF DEFICIENCIES: 38

TOTAL COST SUMMARY:

\$455,800

Full Address	GPS	Item Description	Notes	Priority	Unit Cost	Quantity	Area	Subtotal	Escalated Total	Total Cost Estimated
197 Monroe,	34.072845 -117.749962	REMOVE IMPROVEMENTS AND CONSTRUCT PCC CURB R		4	\$3,171	4	0	\$12,685	\$35,340	\$54,800
197 Monroe,	34.072845 -117.749962	REMOVE IMPROVEMENTS AND CONSTRUCT PCC CURB R		4	\$3,171	1	0	\$3,171	\$8,835	\$13,700
206 LINCOLN AVE,	34.070656 -117.749886	REMOVE IMPROVEMENTS AND CONSTRUCT PCC CURB R		4	\$3,171	1	0	\$3,171	\$8,835	\$13,700
207 LINCOLN AVE,	34.070824 -117.749886	REMOVE IMPROVEMENTS AND CONSTRUCT PCC CURB R		4	\$3,171	1	0	\$3,171	\$8,835	\$13,700
206 Garfield,	34.071674 -117.749878	REMOVE IMPROVEMENTS AND CONSTRUCT PCC CURB R		4	\$3,171	1	0	\$3,171	\$8,835	\$13,700
200 SAN FRANCISCO AVE,	34.065552 -117.749809	REMOVE IMPROVEMENTS AND CONSTRUCT PCC CURB R		4	\$3,171	2	0	\$6,342	\$17,670	\$27,400
205 Monroe,	34.072842 -117.749703	REMOVE IMPROVEMENTS AND CONSTRUCT PCC CURB R		4	\$3,171	1	0	\$3,171	\$8,835	\$13,700
206 Monroe,	34.072678 -117.749657	REMOVE IMPROVEMENTS AND CONSTRUCT PCC CURB R		4	\$3,171	1	0	\$3,171	\$8,835	\$13,700



A BUREAU VERITAS GROUP COMPANY



Public Right-of-Way ADA Transition Plan Report

207 Monroe,	34.072842 -117.749657	REMOVE IMPROVEMENTS AND CONSTRUCT PCC CURB R	4	\$3,171	4	0	\$12,685	\$35,340	\$54,800
1595 Bradford ,	34.073807 -117.749443	REMOVE IMPROVEMENTS AND CONSTRUCT PCC CURB R	4	\$3,171	1	0	\$3,171	\$8,835	\$13,700
1595 Bradford,	34.073807 -117.749443	REMOVE IMPROVEMENTS AND CONSTRUCT PCC CURB R	4	\$3,171	1	0	\$3,171	\$8,835	\$13,700
220 E E MCKINLEY AVE,	34.073765 -117.749321	REMOVE IMPROVEMENTS AND CONSTRUCT PCC CURB R	4	\$3,171	1	0	\$3,171	\$8,835	\$13,700
1582 Bradford,	34.073616 -117.749321	REMOVE IMPROVEMENTS AND CONSTRUCT PCC CURB R	4	\$3,171	1	0	\$3,171	\$8,835	\$13,700
1611 Buchanan Drive,	34.073753 -117.748360	REMOVE IMPROVEMENTS AND CONSTRUCT PCC CURB R	4	\$3,171	1	0	\$3,171	\$8,835	\$13,700
1611 Buchanan,	34.073753 -117.748360	REMOVE IMPROVEMENTS AND CONSTRUCT PCC CURB R	4	\$3,171	1	0	\$3,171	\$8,835	\$13,700
KINGSLEY & N GIBBS ST,	34.066605 -117.748276	REMOVE IMPROVEMENTS AND CONSTRUCT PCC CURB R	4	\$3,171	2	0	\$6,342	\$17,670	\$27,400
GIBBS & SAN FRANCISCO,	34.065632 -117.748245	REMOVE IMPROVEMENTS AND CONSTRUCT PCC CURB R	4	\$3,171	4	0	\$12,685	\$35,340	\$54,800





Public Right-of-Way ADA Transition Plan Report

PEARL ST & N GIBBS ST,	34.064541 -117.748207	REMOVE IMPROVEMENTS AND CONSTRUCT PCC CURB R	4	\$3,171	4	0	\$12,685	\$35,340	\$54,800
202 SAN FRANCISCO AVE,	34.065552 -117.749779	INSTALL DETECTABLE WARNING DEVICE ON EXIST. CURB RAMP	4	\$674	1	0	\$674	\$1,879	\$2,900
207 SAN FRANCISCO AVE,	34.065720 -117.749718	INSTALL DETECTABLE WARNING DEVICE ON EXIST. CURB RAMP	4	\$674	1	0	\$674	\$1,879	\$2,900
887 N GIBBS ST,	34.066460 -117.748367	INSTALL DETECTABLE WARNING DEVICE ON EXIST. CURB RAMP	4	\$674	1	0	\$674	\$1,879	\$2,900
KINGSLEY & N GIBBS ST,	34.066605 -117.748276	INSTALL DETECTABLE WARNING DEVICE ON EXIST. CURB RAMP	4	\$674	2	0	\$1,349	\$3,758	\$5,800
607 N GIBBS ST,	34.063633 -117.748268	INSTALL DETECTABLE WARNING DEVICE ON EXIST. CURB RAMP	4	\$674	1	0	\$674	\$1,879	\$2,900

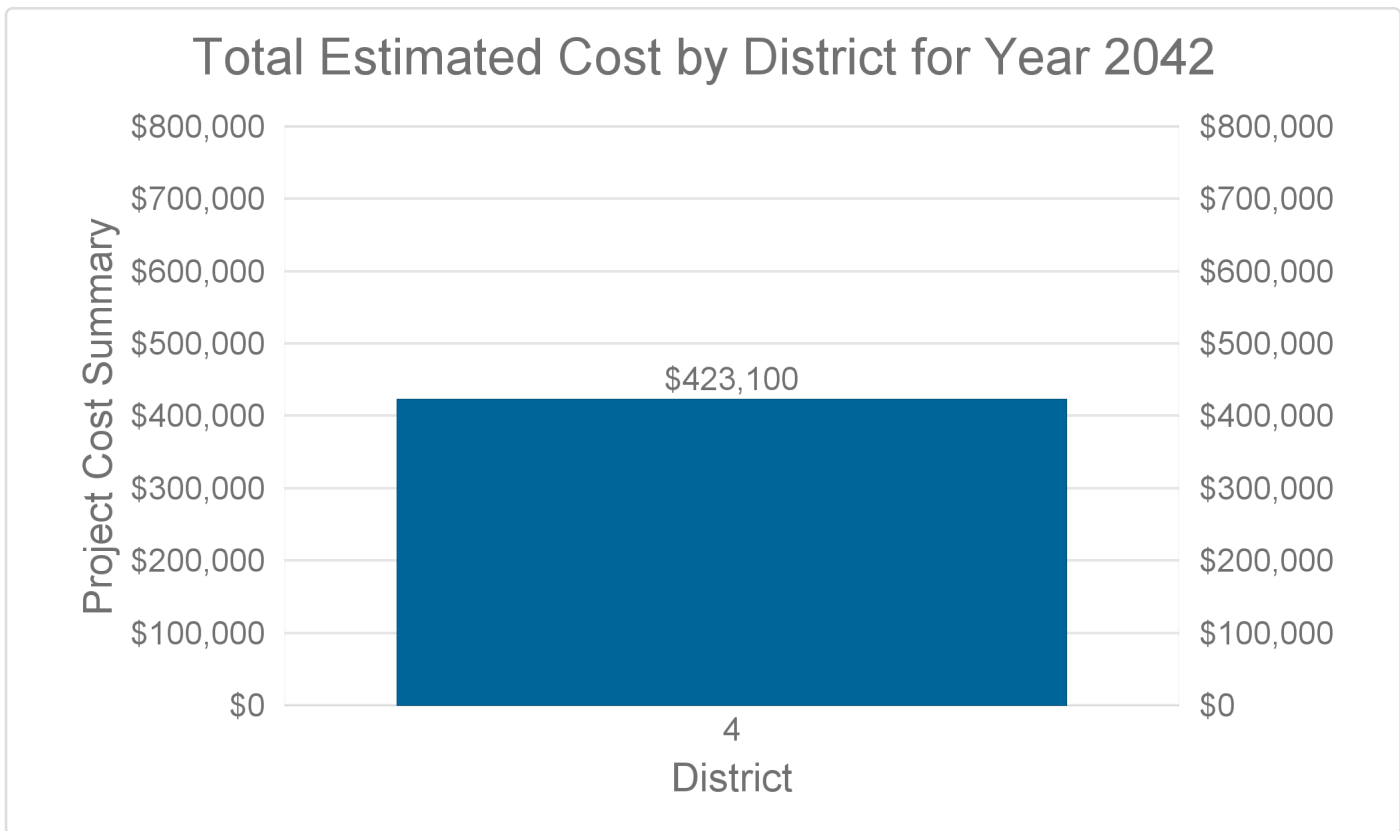
SEE PHOTOS
(RECONSTRUCT
ION OF STREET
AND SIDEWALK





Total District Cost Estimate Summary Table for Year 2042 :

	Priority 1 Estimated Costs	Priority 2 Estimated Costs	Priority 3 Estimated Costs	Priority 4 Estimated Costs	Total Estimated Project Costs
District 1	\$0	\$0	\$0	\$0	\$0
District 2	\$0	\$0	\$0	\$0	\$0
District 3	\$0	\$0	\$0	\$0	\$0
District 4	\$0	\$0	\$0	\$423,100	\$423,100
District 5	\$0	\$0	\$0	\$0	\$0
District 6	\$0	\$0	\$0	\$0	\$0
Total	\$0	\$0	\$0	\$423,100	\$423,100





DISTRICT: 4

COUNT OF DEFICIENCIES: 60

TOTAL COST SUMMARY:

\$423,100

Full Address	GPS	Item Description	Notes	Priority	Unit Cost	Quantity	Area	Subtotal	Escalated Total	Total Cost Estimated
273 E E MCKINLEY AVE,	34.073578 -117.748177	REMOVE IMPROVEMENTS AND CONSTRUCT PCC CURB R		4	\$3,171	1	0	\$3,171	\$9,277	\$14,400
273 E MCKINLEY AVE,	34.073578 -117.748177	REMOVE IMPROVEMENTS AND CONSTRUCT PCC CURB R		4	\$3,171	1	0	\$3,171	\$9,277	\$14,400
294 Monroe,	34.073151 -117.747650	REMOVE IMPROVEMENTS AND CONSTRUCT PCC CURB R		4	\$3,171	2	0	\$6,342	\$18,553	\$28,800
294 E E MCKINLEY AVE,	34.073235 -117.747643	REMOVE IMPROVEMENTS AND CONSTRUCT PCC CURB R		4	\$3,171	1	0	\$3,171	\$9,277	\$14,400
294 E MCKINLEY AVE,	34.073235 -117.747643	REMOVE IMPROVEMENTS AND CONSTRUCT PCC CURB R		4	\$3,171	1	0	\$3,171	\$9,277	\$14,400
1712 Buchanan,	34.074867 -117.747429	REMOVE IMPROVEMENTS AND CONSTRUCT PCC CURB R		4	\$3,171	1	0	\$3,171	\$9,277	\$14,400
1727 Buchanan,	34.075123 -117.747307	REMOVE IMPROVEMENTS AND CONSTRUCT PCC CURB R		4	\$3,171	1	0	\$3,171	\$9,277	\$14,400
295 E E MCKINLEY AVE,	34.073212 -117.747017	REMOVE IMPROVEMENTS AND CONSTRUCT PCC CURB R		4	\$3,171	1	0	\$3,171	\$9,277	\$14,400



A BUREAU VERITAS GROUP COMPANY



Public Right-of-Way ADA Transition Plan Report

295 E MCKINLEY AVE,	34.073212 -117.747017	REMOVE IMPROVEMENTS AND CONSTRUCT PCC CURB R		4	\$3,171	1	0	\$3,171	\$9,277	\$14,400
304 Roosevelt,	34.073708 -117.746285	REMOVE IMPROVEMENTS AND CONSTRUCT PCC CURB R		4	\$3,171	1	0	\$3,171	\$9,277	\$14,400
305 Roosevelt,	34.073860 -117.746201	REMOVE IMPROVEMENTS AND CONSTRUCT PCC CURB R		4	\$3,171	1	0	\$3,171	\$9,277	\$14,400
374 E E MCKINLEY AVE,	34.072418 -117.745728	REMOVE IMPROVEMENTS AND CONSTRUCT PCC CURB R		4	\$3,171	1	0	\$3,171	\$9,277	\$14,400
374 E MCKINLEY AVE,	34.072418 -117.745728	REMOVE IMPROVEMENTS AND CONSTRUCT PCC CURB R	Striping is needed at cross- walk	4	\$3,171	1	0	\$3,171	\$9,277	\$14,400
395 E E MCKINLEY AVE,	34.072437 -117.745361	REMOVE IMPROVEMENTS AND CONSTRUCT PCC CURB R		4	\$3,171	1	0	\$3,171	\$9,277	\$14,400
402 E E MCKINLEY AVE,	34.072231 -117.745331	REMOVE IMPROVEMENTS AND CONSTRUCT PCC CURB R		4	\$3,171	1	0	\$3,171	\$9,277	\$14,400
402 E MCKINLEY AVE,	34.072231 -117.745331	REMOVE IMPROVEMENTS AND CONSTRUCT PCC CURB R	Striping is needed at cross- walk	4	\$3,171	1	0	\$3,171	\$9,277	\$14,400
327 E COMMERCIAL ST,	34.059864 -117.745026	REMOVE IMPROVEMENTS AND CONSTRUCT PCC CURB R		4	\$3,171	2	0	\$6,342	\$18,553	\$28,800





Public Right-of-Way ADA Transition Plan Report

327 E COMMERCIAL ST,	34.059864 -117.745026	REMOVE IMPROVEMENTS AND CONSTRUCT PCC CURB R	4	\$3,171	2	0	\$6,342	\$18,553	\$28,800
296 LINCOLN AVE,	34.070656 -117.748146	INSTALL DETECTABLE WARNING DEVICE ON EXIST. CURB RAMP	4	\$674	1	0	\$674	\$1,973	\$3,100
297 LINCOLN AVE,	34.070820 -117.748146	INSTALL DETECTABLE WARNING DEVICE ON EXIST. CURB RAMP	4	\$674	1	0	\$674	\$1,973	\$3,100
676 N GIBBS ST,	34.064304 -117.748093	INSTALL DETECTABLE WARNING DEVICE ON EXIST. CURB RAMP	4	\$674	1	0	\$674	\$1,973	\$3,100
305 LINCOLN AVE,	34.070816 -117.747910	INSTALL DETECTABLE WARNING DEVICE ON EXIST. CURB RAMP	4	\$674	1	0	\$674	\$1,973	\$3,100
305 LINCOLN AVE,	34.070816 -117.747910	INSTALL DETECTABLE WARNING DEVICE ON EXIST. CURB RAMP	4	\$674	1	0	\$674	\$1,973	\$3,100
294 Garfield Avenue,	34.071667 -117.747681	INSTALL DETECTABLE WARNING DEVICE ON EXIST. CURB RAMP	4	\$674	1	0	\$674	\$1,973	\$3,100
297 Garfield Avenue,	34.071831 -117.747635	INSTALL DETECTABLE WARNING DEVICE ON EXIST. CURB RAMP	4	\$674	1	0	\$674	\$1,973	\$3,100
302 Garfield,	34.071663 -117.747398	INSTALL DETECTABLE WARNING DEVICE ON EXIST. CURB RAMP	4	\$674	4	0	\$2,698	\$7,892	\$12,200





Public Right-of-Way ADA Transition Plan Report

302 Garfield Avenue,	34.071663 -117.747398	INSTALL DETECTABLE WARNING DEVICE ON EXIST. CURB RAMP	4	\$674	1	0	\$674	\$1,973	\$3,100
305 Garfield Avenue,	34.071827 -117.747360	INSTALL DETECTABLE WARNING DEVICE ON EXIST. CURB RAMP	4	\$674	1	0	\$674	\$1,973	\$3,100
297 E MCKINLEY AVE,	34.073177 -117.746903	INSTALL DETECTABLE WARNING DEVICE ON EXIST. CURB RAMP	4	\$674	1	0	\$674	\$1,973	\$3,100
297 E MCKINLEY AVE,	34.073177 -117.746903	INSTALL DETECTABLE WARNING DEVICE ON EXIST. CURB RAMP	4	\$674	1	0	\$674	\$1,973	\$3,100
305 E MCKINLEY AVE,	34.073074 -117.746658	INSTALL DETECTABLE WARNING DEVICE ON EXIST. CURB RAMP	4	\$674	1	0	\$674	\$1,973	\$3,100
305 E MCKINLEY AVE,	34.073074 -117.746658	INSTALL DETECTABLE WARNING DEVICE ON EXIST. CURB RAMP	4	\$674	1	0	\$674	\$1,973	\$3,100
292 Roosevelt,	34.073822 -117.746597	INSTALL DETECTABLE WARNING DEVICE ON EXIST. CURB RAMP	4	\$674	1	0	\$674	\$1,973	\$3,100
275 MONTEREY	34.060734 -117.746452	INSTALL DETECTABLE WARNING DEVICE ON EXIST. CURB RAMP	4	\$674	1	0	\$674	\$1,973	\$3,100
275 MONTEREY	34.060734 -117.746452	INSTALL DETECTABLE WARNING DEVICE ON EXIST. CURB RAMP	4	\$674	1	0	\$674	\$1,973	\$3,100





Public Right-of-Way ADA Transition Plan Report

1657 N GIBBS,	34.073994 -117.746429	INSTALL DETECTABLE WARNING DEVICE ON EXIST. CURB RAMP	4	\$674	1	0	\$674	\$1,973	\$3,100
385 SAN FRANCISCO AVE,	34.065708 -117.746407	INSTALL DETECTABLE WARNING DEVICE ON EXIST. CURB RAMP	4	\$674	1	0	\$674	\$1,973	\$3,100
395 SAN FRANCISCO AVE,	34.065704 -117.746201	INSTALL DETECTABLE WARNING DEVICE ON EXIST. CURB RAMP	4	\$674	1	0	\$674	\$1,973	\$3,100
907 N N PALOMARES ST ST,	34.066681 -117.746185	INSTALL DETECTABLE WARNING DEVICE ON EXIST. CURB RAMP	4	\$674	1	0	\$674	\$1,973	\$3,100
755 -1 N N PALOMARES ST ST,	34.065105 -117.746124	INSTALL DETECTABLE WARNING DEVICE ON EXIST. CURB RAMP	4	\$674	1	0	\$674	\$1,973	\$3,100
693-1 N N PALOMARES ST ST,	34.064442 -117.746101	INSTALL DETECTABLE WARNING DEVICE ON EXIST. CURB RAMP	4	\$674	1	0	\$674	\$1,973	\$3,100
205 N. PALOMARES ST	34.059818 -117.745949	INSTALL DETECTABLE WARNING DEVICE ON EXIST. CURB RAMP	4	\$674	1	0	\$674	\$1,973	\$3,100
740 N N PALOMARES ST ST,	34.064892 -117.745918	INSTALL DETECTABLE WARNING DEVICE ON EXIST. CURB RAMP	4	\$674	1	0	\$674	\$1,973	\$3,100
740 N N PALOMARES ST ST,	34.064892 -117.745918	INSTALL DETECTABLE WARNING DEVICE ON EXIST. CURB RAMP	4	\$674	1	0	\$674	\$1,973	\$3,100





Public Right-of-Way ADA Transition Plan Report

304 Madison,	34.074509 -117.745865	INSTALL DETECTABLE WARNING DEVICE ON EXIST. CURB RAMP	4	\$674	1	0	\$674	\$1,973	\$3,100
304 PEARL ST,	34.064442 -117.745857	INSTALL DETECTABLE WARNING DEVICE ON EXIST. CURB RAMP	4	\$674	1	0	\$674	\$1,973	\$3,100
407 SAN FRANCISCO AVE,	34.065491 -117.745850	INSTALL DETECTABLE WARNING DEVICE ON EXIST. CURB RAMP	4	\$674	1	0	\$674	\$1,973	\$3,100
406 SAN FRANCISCO AVE,	34.065327 -117.745842	INSTALL DETECTABLE WARNING DEVICE ON EXIST. CURB RAMP	4	\$674	1	0	\$674	\$1,973	\$3,100
305 Madison,	34.074661 -117.745789	INSTALL DETECTABLE WARNING DEVICE ON EXIST. CURB RAMP	4	\$674	1	0	\$674	\$1,973	\$3,100
320 N PALOMARES ST	34.060867 -117.745789	INSTALL DETECTABLE WARNING DEVICE ON EXIST. CURB RAMP	4	\$674	1	0	\$674	\$1,973	\$3,100
306 MONTEREY	34.060589 -117.745712	INSTALL DETECTABLE WARNING DEVICE ON EXIST. CURB RAMP	4	\$674	1	0	\$674	\$1,973	\$3,100
306 MONTEREY	34.060589 -117.745712	INSTALL DETECTABLE WARNING DEVICE ON EXIST. CURB RAMP	4	\$674	1	0	\$674	\$1,973	\$3,100
1804 N GIBBS,	34.075439 -117.745460	INSTALL DETECTABLE WARNING DEVICE ON EXIST. CURB RAMP	4	\$674	1	0	\$674	\$1,973	\$3,100



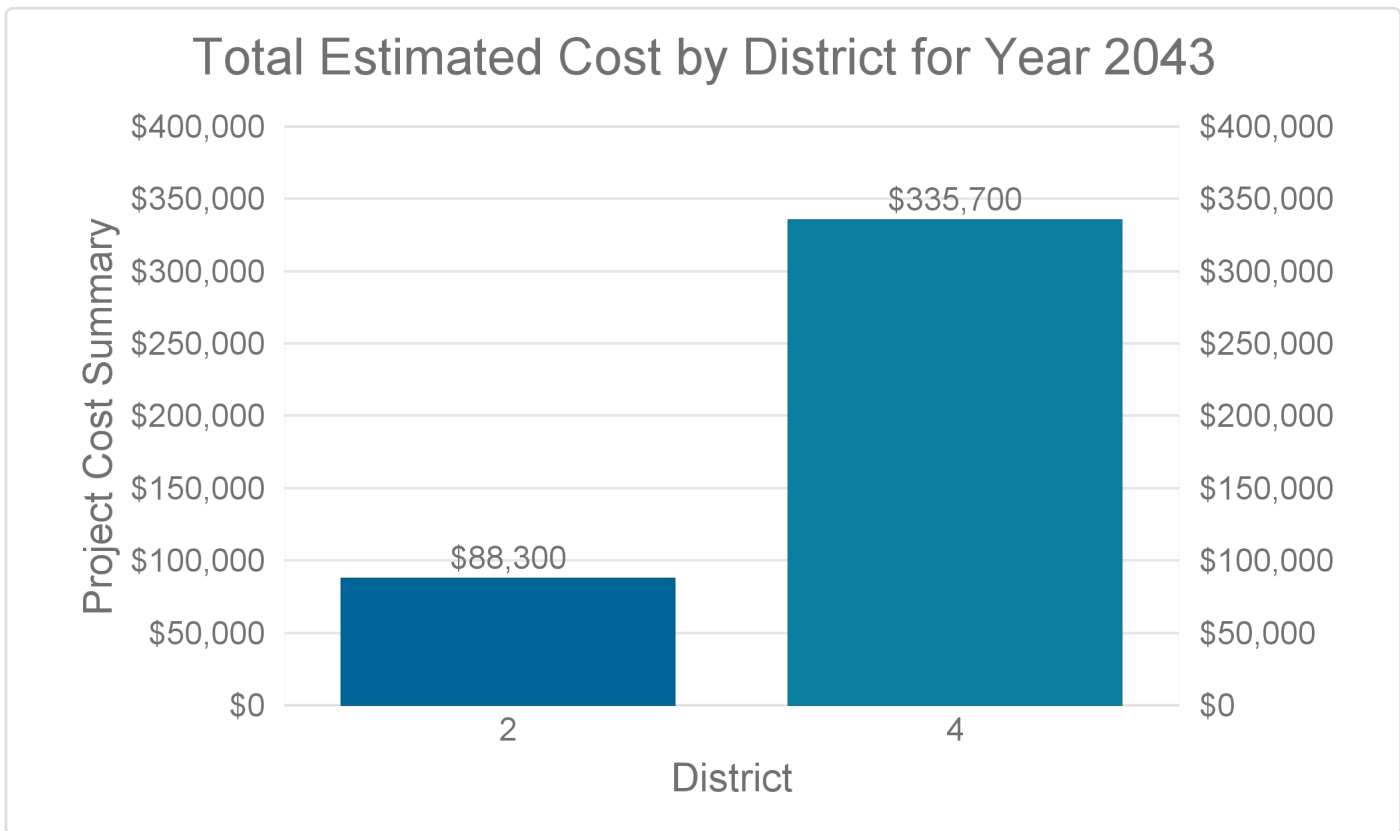


304 Adams,	34.075317 INSTALL DETECTABLE WARNING -117.745453 DEVICE ON EXIST. CURB RAMP	4	\$674	1	0	\$674	\$1,973	\$3,100
------------	--	---	-------	---	---	-------	---------	----------------



Total District Cost Estimate Summary Table for Year 2043 :

	Priority 1 Estimated Costs	Priority 2 Estimated Costs	Priority 3 Estimated Costs	Priority 4 Estimated Costs	Total Estimated Project Costs
District 1	\$0	\$0	\$0	\$0	\$0
District 2	\$0	\$0	\$0	\$88,300	\$88,300
District 3	\$0	\$0	\$0	\$0	\$0
District 4	\$0	\$0	\$0	\$335,700	\$335,700
District 5	\$0	\$0	\$0	\$0	\$0
District 6	\$0	\$0	\$0	\$0	\$0
Total	\$0	\$0	\$0	\$424,000	\$424,000





DISTRICT: 2

COUNT OF DEFICIENCIES: 9

TOTAL COST SUMMARY:

\$88,300

Full Address	GPS	Item Description	Notes	Priority	Unit Cost	Quantity	Area	Subtotal	Escalated Total	Total Cost Estimated
675 E Mission Blvd, Pomona, CA	34.055321 -117.743782	REMOVE IMPROVEMENTS AND CONSTRUCT PCC CURB R		4	\$3,171	1	0	\$3,171	\$9,740	\$15,100
684 E Mission Blvd, Pomona, CA	34.055214 -117.743668	REMOVE IMPROVEMENTS AND CONSTRUCT PCC CURB R		4	\$3,171	1	0	\$3,171	\$9,740	\$15,100
692 E 4th St, Pomona, CA	34.056118 -117.743622	REMOVE IMPROVEMENTS AND CONSTRUCT PCC CURB R	Item 14 @Eleanor	4	\$3,171	1	0	\$3,171	\$9,740	\$15,100
246 S Towne Ave, Pomona, CA	34.057625 -117.741325	REMOVE IMPROVEMENTS AND CONSTRUCT PCC CURB R		4	\$3,171	1	0	\$3,171	\$9,740	\$15,100
254 S Towne Ave, Pomona, CA	34.057556 -117.741325	REMOVE IMPROVEMENTS AND CONSTRUCT PCC CURB R		4	\$3,171	1	0	\$3,171	\$9,740	\$15,100
700-746 E 3rd St, Pomona, CA	34.057034 -117.743484	INSTALL DETECTABLE WARNING DEVICE ON EXIST. CURB RAMP		4	\$674	1	0	\$674	\$2,072	\$3,200
700 E 6th St, Pomona, CA	34.054306 -117.743424	INSTALL DETECTABLE WARNING DEVICE ON EXIST. CURB RAMP		4	\$674	1	0	\$674	\$2,072	\$3,200
748-798 E 3rd St, Pomona, CA	34.057060 -117.742485	INSTALL DETECTABLE WARNING DEVICE ON EXIST. CURB RAMP		4	\$674	1	0	\$674	\$2,072	\$3,200



A BUREAU VERITAS GROUP COMPANY



785-799 E 3rd St, Pomona, CA	34.057190 -117.741737	INSTALL DETECTABLE WARNING DEVICE ON EXIST. CURB RAMP		4	\$674	1	0	\$674	\$2,072	\$3,200
---------------------------------	--------------------------	--	--	---	-------	---	---	-------	---------	----------------

DISTRICT: 4 COUNT OF DEFICIENCIES: 64 TOTAL COST SUMMARY: \$335,700

Full Address	GPS	Item Description	Notes	Priority	Unit Cost	Quantity	Area	Subtotal	Escalated Total	Total Cost Estimated
385 N ELEANOR STREET ,	34.061462 -117.743813	REMOVE IMPROVEMENTS AND CONSTRUCT PCC CURB R		4	\$3,171	1	0	\$3,171	\$9,740	\$15,100
402 ELEANOR ST	34.061661 -117.743622	REMOVE IMPROVEMENTS AND CONSTRUCT PCC CURB R		4	\$3,171	1	0	\$3,171	\$9,740	\$15,100
530 ALVARADO PL	34.067593 -117.743202	REMOVE IMPROVEMENTS AND CONSTRUCT PCC CURB R		4	\$3,171	1	0	\$3,171	\$9,740	\$15,100
545 KINGSLEY AVE,	34.066429 -117.742943	REMOVE IMPROVEMENTS AND CONSTRUCT PCC CURB R		4	\$3,171	1	0	\$3,171	\$9,740	\$15,100
556 ALVARADO	34.067593 -117.742607	REMOVE IMPROVEMENTS AND CONSTRUCT PCC CURB R		4	\$3,171	1	0	\$3,171	\$9,740	\$15,100
589 E E JEFFERSON AVE	34.069767 -117.742096	REMOVE IMPROVEMENTS AND CONSTRUCT PCC CURB R		4	\$3,171	1	0	\$3,171	\$9,740	\$15,100
1297 N. Towne Avenue,	34.071690 -117.741989	REMOVE IMPROVEMENTS AND CONSTRUCT PCC CURB R		4	\$3,171	1	0	\$3,171	\$9,740	\$15,100





Public Right-of-Way ADA Transition Plan Report

596 E E JEFFERSON AVE	34.069603 -117.741928	REMOVE IMPROVEMENTS AND CONSTRUCT PCC CURB R		4	\$3,171	1	0	\$3,171	\$9,740	\$15,100
600 E E JEFFERSON AVE	34.069389 -117.741722	REMOVE IMPROVEMENTS AND CONSTRUCT PCC CURB R	MIGHT NEED A RETAINING CURB	4	\$3,171	1	0	\$3,171	\$9,740	\$15,100
894 N Towne Ave,	34.067581 -117.741646	REMOVE IMPROVEMENTS AND CONSTRUCT PCC CURB R		4	\$3,171	1	0	\$3,171	\$9,740	\$15,100
615 E E JEFFERSON AVE	34.069561 -117.741333	REMOVE IMPROVEMENTS AND CONSTRUCT PCC CURB R	RAMP IS DAMAGED, CHECK WITH CARLOS FOR	4	\$3,171	1	0	\$3,171	\$9,740	\$15,100
327 E COMMERCIAL ST,	34.059864 -117.745026	INSTALL DETECTABLE WARNING DEVICE ON EXIST. CURB RAMP		4	\$674	2	0	\$1,349	\$4,143	\$6,400
327 E COMMERCIAL ST,	34.059864 -117.745026	INSTALL DETECTABLE WARNING DEVICE ON EXIST. CURB RAMP		4	\$674	2	0	\$1,349	\$4,143	\$6,400
1537 N PALOMARES ST,	34.072384 -117.744484	INSTALL DETECTABLE WARNING DEVICE ON EXIST. CURB RAMP		4	\$674	1	0	\$674	\$2,072	\$3,200
1512 N PALOMARES ST,	34.072083 -117.744423	INSTALL DETECTABLE WARNING DEVICE ON EXIST. CURB RAMP		4	\$674	1	0	\$674	\$2,072	\$3,200
394 Roosevelt,	34.072987 -117.744286	INSTALL DETECTABLE WARNING DEVICE ON EXIST. CURB RAMP	RELOCATE SL BOX @ RAMP	4	\$674	1	0	\$674	\$2,072	\$3,200





Public Right-of-Way ADA Transition Plan Report

394 Roosevelt,	34.072987 -117.744286	INSTALL DETECTABLE WARNING DEVICE ON EXIST. CURB RAMP	RELOCATE SL @ RAMP	4	\$674	1	0	\$674	\$2,072	\$3,200
1625 N PALOMARES ST,	34.073250 -117.744087	INSTALL DETECTABLE WARNING DEVICE ON EXIST. CURB RAMP		4	\$674	1	0	\$674	\$2,072	\$3,200
1625 N PALOMARES ST,	34.073250 -117.744087	INSTALL DETECTABLE WARNING DEVICE ON EXIST. CURB RAMP		4	\$674	1	0	\$674	\$2,072	\$3,200
1592 N PALOMARES ST,	34.072887 -117.744041	INSTALL DETECTABLE WARNING DEVICE ON EXIST. CURB RAMP		4	\$674	1	0	\$674	\$2,072	\$3,200
1592 N PALOMARES ST,	34.072887 -117.744041	INSTALL DETECTABLE WARNING DEVICE ON EXIST. CURB RAMP		4	\$674	1	0	\$674	\$2,072	\$3,200
405 Roosevelt,	34.073040 -117.743912	INSTALL DETECTABLE WARNING DEVICE ON EXIST. CURB RAMP		4	\$674	1	0	\$674	\$2,072	\$3,200
405 Roosevelt,	34.073040 -117.743912	INSTALL DETECTABLE WARNING DEVICE ON EXIST. CURB RAMP		4	\$674	1	0	\$674	\$2,072	\$3,200
394 Madison,	34.073803 -117.743904	INSTALL DETECTABLE WARNING DEVICE ON EXIST. CURB RAMP	ADJUST SL PULLBOX	4	\$674	1	0	\$674	\$2,072	\$3,200
230 ELEANOR	34.060104 -117.743561	INSTALL DETECTABLE WARNING DEVICE ON EXIST. CURB RAMP		4	\$674	1	0	\$674	\$2,072	\$3,200





Public Right-of-Way ADA Transition Plan Report

408 Madison,	34.073685 -117.743553	INSTALL DETECTABLE WARNING DEVICE ON EXIST. CURB RAMP		4	\$674	1	0	\$674	\$2,072	\$3,200
394 Adams,	34.074615 -117.743523	INSTALL DETECTABLE WARNING DEVICE ON EXIST. CURB RAMP		4	\$674	1	0	\$674	\$2,072	\$3,200
409 Madison,	34.073845 -117.743515	INSTALL DETECTABLE WARNING DEVICE ON EXIST. CURB RAMP		4	\$674	1	0	\$674	\$2,072	\$3,200
395 Adams,	34.074768 -117.743446	INSTALL DETECTABLE WARNING DEVICE ON EXIST. CURB RAMP		4	\$674	1	0	\$674	\$2,072	\$3,200
396 San Bernardino,	34.075729 -117.742920	INSTALL DETECTABLE WARNING DEVICE ON EXIST. CURB RAMP		4	\$674	1	0	\$674	\$2,072	\$3,200
1884 N PALOMARES ST,	34.075695 -117.742729	INSTALL DETECTABLE WARNING DEVICE ON EXIST. CURB RAMP		4	\$674	1	0	\$674	\$2,072	\$3,200
580 E E COLUMBIA AVE,	34.068592 -117.742233	INSTALL DETECTABLE WARNING DEVICE ON EXIST. CURB RAMP	12" CURB FACE	4	\$674	1	0	\$674	\$2,072	\$3,200
1707 N TOWNE AVE,	34.075882 -117.742149	INSTALL DETECTABLE WARNING DEVICE ON EXIST. CURB RAMP		4	\$674	1	0	\$674	\$2,072	\$3,200
1685 N TOWNE AVE,	34.075569 -117.742142	INSTALL DETECTABLE WARNING DEVICE ON EXIST. CURB RAMP		4	\$674	1	0	\$674	\$2,072	\$3,200





Public Right-of-Way ADA Transition Plan Report

1685 N TOWNE AVE,	34.075569 -117.742142	INSTALL DETECTABLE WARNING DEVICE ON EXIST. CURB RAMP	4	\$674	1	0	\$674	\$2,072	\$3,200
493 Roosevelt,	34.072800 -117.742127	INSTALL DETECTABLE WARNING DEVICE ON EXIST. CURB RAMP	4	\$674	1	0	\$674	\$2,072	\$3,200
494 Madison,	34.073509 -117.742088	INSTALL DETECTABLE WARNING DEVICE ON EXIST. CURB RAMP	4	\$674	1	0	\$674	\$2,072	\$3,200
495 Madison,	34.073673 -117.742088	INSTALL DETECTABLE WARNING DEVICE ON EXIST. CURB RAMP	4	\$674	1	0	\$674	\$2,072	\$3,200
595 E MCKINLEY AVE,	34.071823 -117.742088	INSTALL DETECTABLE WARNING DEVICE ON EXIST. CURB RAMP	4	\$674	1	0	\$674	\$2,072	\$3,200
595 E E MCKINLEY AVE.,	34.071823 -117.742088	INSTALL DETECTABLE WARNING DEVICE ON EXIST. CURB RAMP	4	\$674	2	0	\$1,349	\$4,143	\$6,400
595 Lincoln Avenue,	34.070789 -117.742020	INSTALL DETECTABLE WARNING DEVICE ON EXIST. CURB RAMP	4	\$674	1	0	\$674	\$2,072	\$3,200
595 Lincoln Ave,	34.070789 -117.742020	INSTALL DETECTABLE WARNING DEVICE ON EXIST. CURB RAMP	4	\$674	1	0	\$674	\$2,072	\$3,200
498 Roosevelt,	34.072636 -117.741997	INSTALL DETECTABLE WARNING DEVICE ON EXIST. CURB RAMP	4	\$674	1	0	\$674	\$2,072	\$3,200





Public Right-of-Way ADA Transition Plan Report

1299 N TOWNE AVE,	34.071709 -117.741997	INSTALL DETECTABLE WARNING DEVICE ON EXIST. CURB RAMP	4	\$674	1	0	\$674	\$2,072	\$3,200
596 Lincoln Avenue,	34.070625 -117.741974	INSTALL DETECTABLE WARNING DEVICE ON EXIST. CURB RAMP	4	\$674	1	0	\$674	\$2,072	\$3,200
596 Lincoln Ave,	34.070625 -117.741974	INSTALL DETECTABLE WARNING DEVICE ON EXIST. CURB RAMP	4	\$674	2	0	\$1,349	\$4,143	\$6,400
1011 N Towne Ave,	34.068779 -117.741890	INSTALL DETECTABLE WARNING DEVICE ON EXIST. CURB RAMP	4	\$674	1	0	\$674	\$2,072	\$3,200
595 E E ALVARADO ST,	34.067753 -117.741875	INSTALL DETECTABLE WARNING DEVICE ON EXIST. CURB RAMP	4	\$674	1	0	\$674	\$2,072	\$3,200
1512 N TOWNE AVE,	34.073456 -117.741859	INSTALL DETECTABLE WARNING DEVICE ON EXIST. CURB RAMP	4	\$674	1	0	\$674	\$2,072	\$3,200
881 N Towne Ave,	34.067406 -117.741837	INSTALL DETECTABLE WARNING DEVICE ON EXIST. CURB RAMP	4	\$674	1	0	\$674	\$2,072	\$3,200
604 Verde Vista,	34.073204 -117.741798	INSTALL DETECTABLE WARNING DEVICE ON EXIST. CURB RAMP	4	\$674	1	0	\$674	\$2,072	\$3,200
604 Verde Vista,	34.073204 -117.741798	INSTALL DETECTABLE WARNING DEVICE ON EXIST. CURB RAMP	4	\$674	1	0	\$674	\$2,072	\$3,200





Public Right-of-Way ADA Transition Plan Report

600 Lincoln Ave,	34.070297 -117.741760	INSTALL DETECTABLE WARNING DEVICE ON EXIST. CURB RAMP	4	\$674	1	0	\$674	\$2,072	\$3,200
604 E MCKINLEY AVE,	34.072258 -117.741722	INSTALL DETECTABLE WARNING DEVICE ON EXIST. CURB RAMP	4	\$674	1	0	\$674	\$2,072	\$3,200
605 E MCKINLEY AVE,	34.072422 -117.741722	INSTALL DETECTABLE WARNING DEVICE ON EXIST. CURB RAMP	4	\$674	1	0	\$674	\$2,072	\$3,200
605 E E MCKINLEY AVE.,	34.072422 -117.741722	INSTALL DETECTABLE WARNING DEVICE ON EXIST. CURB RAMP	4	\$674	1	0	\$674	\$2,072	\$3,200
990 N Towne Ave,	34.068459 -117.741676	INSTALL DETECTABLE WARNING DEVICE ON EXIST. CURB RAMP	4	\$674	1	0	\$674	\$2,072	\$3,200
908 N Towne Ave,	34.067764 -117.741653	INSTALL DETECTABLE WARNING DEVICE ON EXIST. CURB RAMP	4	\$674	1	0	\$674	\$2,072	\$3,200
603 E E COLUMBIA AVE,	34.068634 -117.741638	INSTALL DETECTABLE WARNING DEVICE ON EXIST. CURB RAMP	4	\$674	1	0	\$674	\$2,072	\$3,200
490 E E MONTEREY AVE,	34.060692 -117.741615	INSTALL DETECTABLE WARNING DEVICE ON EXIST. CURB RAMP	4	\$674	1	0	\$674	\$2,072	\$3,200

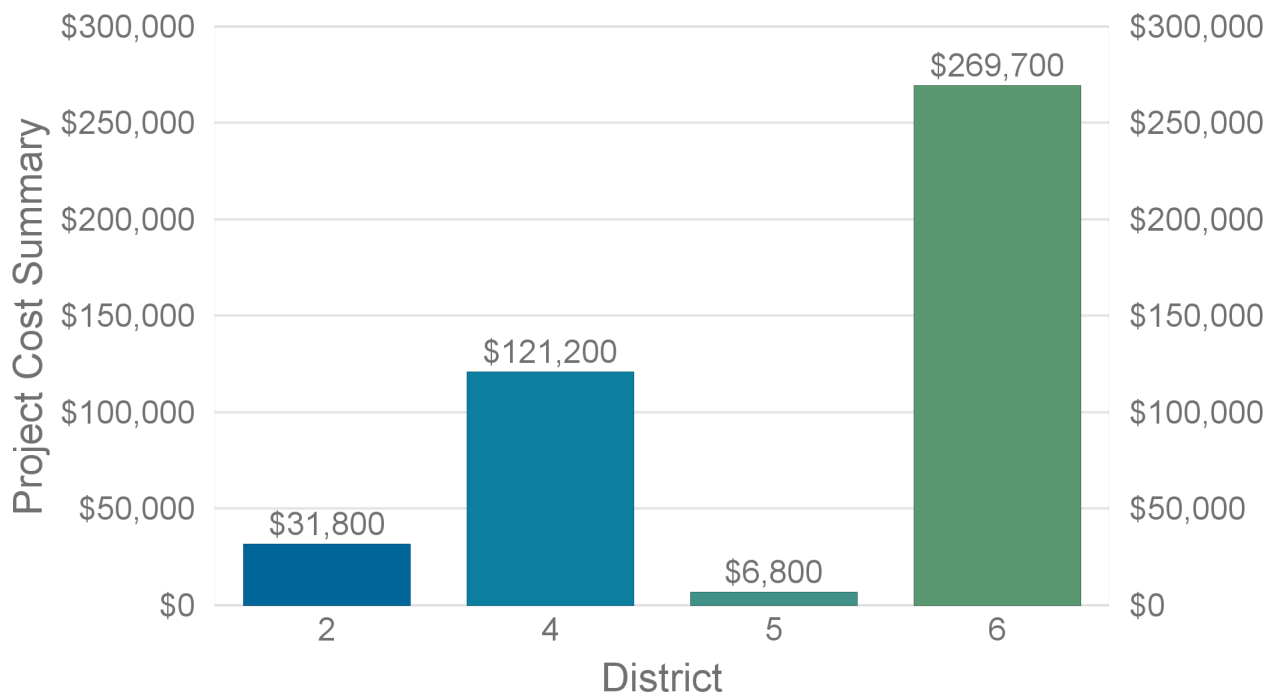




Total District Cost Estimate Summary Table for Year 2044 :

	Priority 1 Estimated Costs	Priority 2 Estimated Costs	Priority 3 Estimated Costs	Priority 4 Estimated Costs	Total Estimated Project Costs
District 1	\$0	\$0	\$0	\$0	\$0
District 2	\$0	\$0	\$0	\$31,800	\$31,800
District 3	\$0	\$0	\$0	\$0	\$0
District 4	\$0	\$0	\$0	\$121,200	\$121,200
District 5	\$0	\$0	\$0	\$6,800	\$6,800
District 6	\$0	\$0	\$0	\$269,700	\$269,700
Total	\$0	\$0	\$0	\$429,500	\$429,500

Total Estimated Cost by District for Year 2044





DISTRICT: 2 **COUNT OF DEFICIENCIES: 2** **TOTAL COST SUMMARY:** **\$31,800**

Full Address	GPS	Item Description	Notes	Priority	Unit Cost	Quantity	Area	Subtotal	Escalated Total	Total Cost Estimated
809 E 2nd St, Pomona, CA	34.058113 -117.741119	REMOVE IMPROVEMENTS AND CONSTRUCT PCC CURB R		4	\$3,171	1	0	\$3,171	\$10,227	\$15,900
895 E 4th St, Pomona, CA	34.056351 -117.739327	REMOVE IMPROVEMENTS AND CONSTRUCT PCC CURB R		4	\$3,171	1	0	\$3,171	\$10,227	\$15,900

DISTRICT: 4 **COUNT OF DEFICIENCIES: 10** **TOTAL COST SUMMARY:** **\$121,200**

Full Address	GPS	Item Description	Notes	Priority	Unit Cost	Quantity	Area	Subtotal	Escalated Total	Total Cost Estimated
1509 Shirley,	34.073463 -117.740944	REMOVE IMPROVEMENTS AND CONSTRUCT PCC CURB R	X-GUTTER @ ALLE PONDING	4	\$3,171	1	0	\$3,171	\$10,227	\$15,900
1510 Shirley,	34.073498 -117.740746	REMOVE IMPROVEMENTS AND CONSTRUCT PCC CURB R	ADJUST WM	4	\$3,171	1	0	\$3,171	\$10,227	\$15,900
765 E E MCKINLEY AVE.,	34.072433 -117.737572	REMOVE IMPROVEMENTS AND CONSTRUCT PCC CURB R		4	\$3,171	1	0	\$3,171	\$10,227	\$15,900
Balboa Joan Ave ,		REMOVE IMPROVEMENTS AND CONSTRUCT PCC CURB R	N/E & N/W Corners	4	\$3,171	2	0	\$6,342	\$20,455	\$31,700





Intersection Lazville,	REMOVE IMPROVEMENTS AND CONSTRUCT PCC CURB R	S/E and N/E Corners	4	\$3,171	2	0	\$6,342	\$20,455	\$31,700
E E HOLT AVE/Via Del Paseo,	INSTALL DETECTABLE WARNING DEVICE ON EXIST. CURB RAMP		4	\$674	3	0	\$2,023	\$6,525	\$10,100

DISTRICT: 5 **COUNT OF DEFICIENCIES: 2** **TOTAL COST SUMMARY: \$6,800**

Full Address	GPS	Item Description	Notes	Priority	Unit Cost	Quantity	Area	Subtotal	Escalated Total	Total Cost Estimated
1201 Rema Pl		INSTALL DETECTABLE WARNING DEVICE ON EXIST. CURB RAMP		4	\$674	1	0	\$674	\$2,175	\$3,400
1202 Rema Pl		INSTALL DETECTABLE WARNING DEVICE ON EXIST. CURB RAMP		4	\$674	1	0	\$674	\$2,175	\$3,400

DISTRICT: 6 **COUNT OF DEFICIENCIES: 17** **TOTAL COST SUMMARY: \$269,700**

Full Address	GPS	Item Description	Notes	Priority	Unit Cost	Quantity	Area	Subtotal	Escalated Total	Total Cost Estimated
Between Acaicia & Arrow Hwy(W/S)		REMOVE IMPROVEMENTS AND CONSTRUCT PCC CURB R	30x13	4	\$3,171	1	0	\$3,171	\$10,227	\$15,900
Between Acaicia & Grenvilla(W/S)		REMOVE IMPROVEMENTS AND CONSTRUCT PCC CURB R	30x13	4	\$3,171	1	0	\$3,171	\$10,227	\$15,900



Public Right-of-Way ADA Transition Plan Report

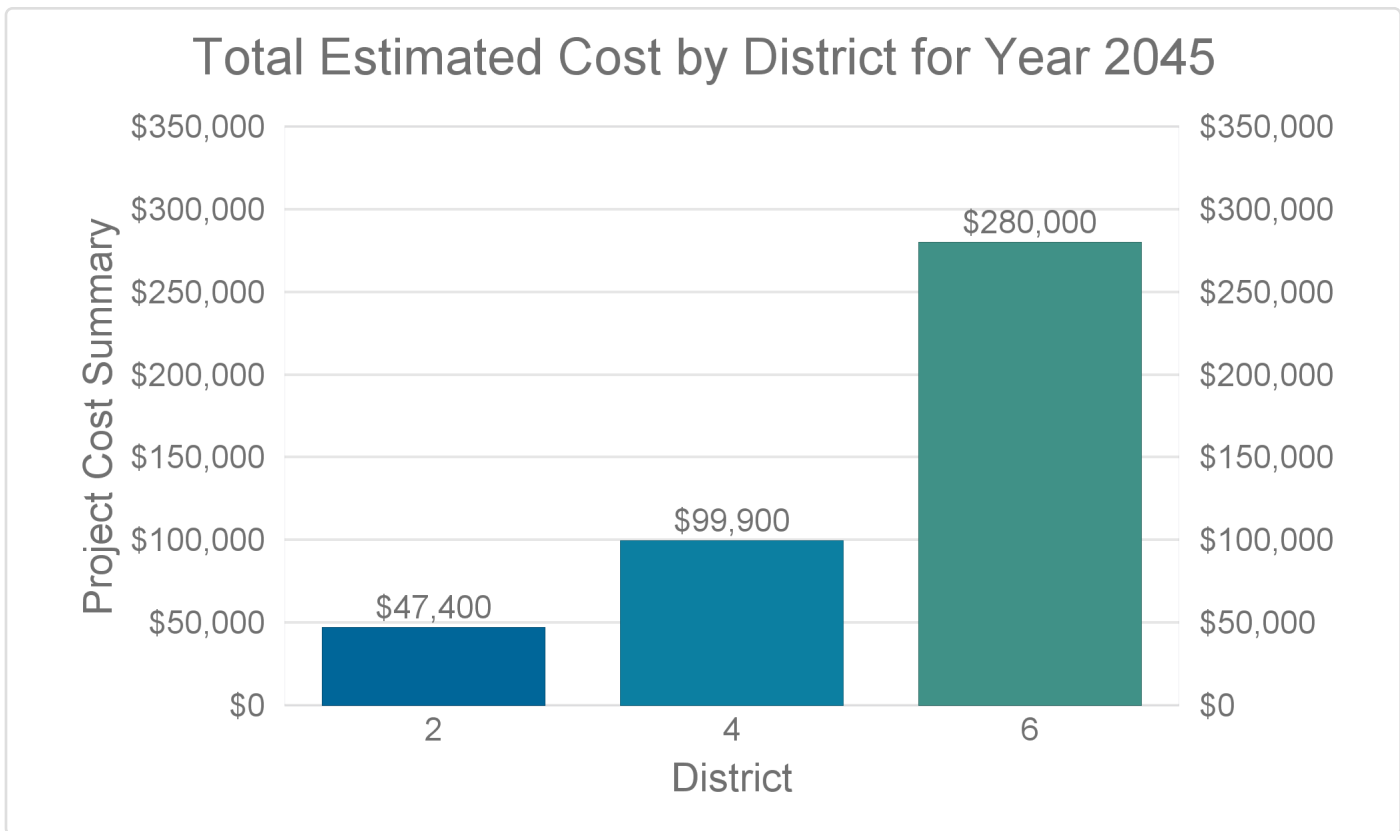
S/S of Arrow Hwy	REMOVE IMPROVEMENTS AND CONSTRUCT PCC CURB R	30x14	4	\$3,171	1	0	\$3,171	\$10,227	\$15,900
West Side Between Mafnolia and Grevilla	REMOVE IMPROVEMENTS AND CONSTRUCT PCC CURB R	30x13	4	\$3,171	1	0	\$3,171	\$10,227	\$15,900
West Side North of Magnolia	REMOVE IMPROVEMENTS AND CONSTRUCT PCC CURB R	30x13	4	\$3,171	1	0	\$3,171	\$10,227	\$15,900
COVERCREST GROVE	REMOVE IMPROVEMENTS AND CONSTRUCT PCC CURB R		4	\$3,171	2	0	\$6,342	\$20,455	\$31,700
100 FEET WEST OF BERKLEY	REMOVE IMPROVEMENTS AND CONSTRUCT PCC CURB R		4	\$3,171	2	0	\$6,342	\$20,455	\$31,700
LORADO AND MUNSTER	REMOVE IMPROVEMENTS AND CONSTRUCT PCC CURB R		4	\$3,171	2	0	\$6,342	\$20,455	\$31,700
1497 ACROSS FROM	REMOVE IMPROVEMENTS AND CONSTRUCT PCC CURB R		4	\$3,171	4	0	\$12,685	\$40,910	\$63,400
ALEY 100 FEET S/O VAL VISTA	REMOVE IMPROVEMENTS AND CONSTRUCT PCC CURB R		4	\$3,171	2	0	\$6,342	\$20,455	\$31,700





Total District Cost Estimate Summary Table for Year 2045 :

	Priority 1 Estimated Costs	Priority 2 Estimated Costs	Priority 3 Estimated Costs	Priority 4 Estimated Costs	Total Estimated Project Costs
District 1	\$0	\$0	\$0	\$0	\$0
District 2	\$0	\$0	\$0	\$47,400	\$47,400
District 3	\$0	\$0	\$0	\$0	\$0
District 4	\$0	\$0	\$0	\$99,900	\$99,900
District 5	\$0	\$0	\$0	\$0	\$0
District 6	\$0	\$0	\$0	\$280,000	\$280,000
Total	\$0	\$0	\$0	\$427,300	\$427,300





DISTRICT: 2

COUNT OF DEFICIENCIES: 6

TOTAL COST SUMMARY: \$47,400

Full Address	GPS	Item Description	Notes	Priority	Unit Cost	Quantity	Area	Subtotal	Escalated Total	Total Cost Estimated
Valley H.P W 4th St, Pomona, CA		REMOVE IMPROVEMENTS AND CONSTRUCT PCC CURB R	Item 15 at Park Ave & Gorden St	4	\$3,171	2	0	\$6,342	\$21,478	\$33,300
P.U.School S Garey Ave, Pomona, CA		INSTALL DETECTABLE WARNING DEVICE ON EXIST. CURB RAMP		4	\$674	1	0	\$674	\$2,284	\$3,500
7th-Church W 3rd St, Pomona, CA		INSTALL DETECTABLE WARNING DEVICE ON EXIST. CURB RAMP		4	\$674	1	0	\$674	\$2,284	\$3,500
Valley H.P W 4th St, Pomona, CA		INSTALL DETECTABLE WARNING DEVICE ON EXIST. CURB RAMP	Item 15 at Park Ave & Gorden St	4	\$674	2	0	\$1,349	\$4,568	\$7,100

DISTRICT: 4

COUNT OF DEFICIENCIES: 6

TOTAL COST SUMMARY: \$99,900

Full Address	GPS	Item Description	Notes	Priority	Unit Cost	Quantity	Area	Subtotal	Escalated Total	Total Cost Estimated
PASADENA N ELEANOR ST	34.063834 -117.743801	REMOVE IMPROVEMENTS AND CONSTRUCT PCC CURB R		4	\$3,171	2	0	\$6,342	\$21,478	\$33,300
Clairemont Garfield Avenue,	34.071726 -117.735723	REMOVE IMPROVEMENTS AND CONSTRUCT PCC CURB R	S/E & N/E	4	\$3,171	2	0	\$6,342	\$21,478	\$33,300





E JEFFERSON AVE Claremont Pl,	34.070138 -117.735656	REMOVE IMPROVEMENTS AND CONSTRUCT PCC CURB R	N/E & S/E Corners; 7 X 16 FEET OF SPANDEFI	4	\$3,171	2	0	\$6,342	\$21,478	\$33,300
----------------------------------	--------------------------	---	---	---	---------	---	---	---------	----------	-----------------

DISTRICT: 6 **COUNT OF DEFICIENCIES: 31** **TOTAL COST SUMMARY: \$280,000**

Full Address	GPS	Item Description	Notes	Priority	Unit Cost	Quantity	Area	Subtotal	Escalated Total	Total Cost Estimated
E Arrow Hwy	34.094179 -117.764460	REMOVE IMPROVEMENTS AND CONSTRUCT PCC CURB R	Pomona Lawn Bowling	4	\$3,171	1	0	\$3,171	\$10,739	\$16,600
FULTON BROOKSIDE	34.102627 -117.756119	REMOVE IMPROVEMENTS AND CONSTRUCT PCC CURB R		4	\$3,171	2	0	\$6,342	\$21,478	\$33,300
FULTON ELMBROOK	34.100478 -117.756105	REMOVE IMPROVEMENTS AND CONSTRUCT PCC CURB R		4	\$3,171	1	0	\$3,171	\$10,739	\$16,600
DEERBROOK ELMBROOK	34.100421 -117.755190	REMOVE IMPROVEMENTS AND CONSTRUCT PCC CURB R	REMOVE AND REPLACE RAMP	4	\$3,171	1	0	\$3,171	\$10,739	\$16,600
SHADYOAK DEERBROOK	34.100153 -117.755185	REMOVE IMPROVEMENTS AND CONSTRUCT PCC CURB R	REMOVE AND REPLACE RAMP	4	\$3,171	2	0	\$6,342	\$21,478	\$33,300
PINEWOOD DEERBROOK	34.100911 -117.755178	REMOVE IMPROVEMENTS AND CONSTRUCT PCC CURB R	REMOVE AND REPLACE RAMP	4	\$3,171	2	0	\$6,342	\$21,478	\$33,300
KENWOOD @ HILLCREST		REMOVE IMPROVEMENTS AND CONSTRUCT PCC CURB R		4	\$3,171	4	0	\$12,685	\$42,955	\$66,600





Public Right-of-Way ADA Transition Plan Report

AT GANESHA ALAMEDA STREET	34.074418 -117.757658	INSTALL DETECTABLE WARNING DEVICE ON EXIST. CURB RAMP		4	\$674	2	0	\$1,349	\$4,568	\$7,100
DEERBROOK ELMBROOK	34.100421 -117.755190	INSTALL DETECTABLE WARNING DEVICE ON EXIST. CURB RAMP	REMOVE AND REPLACE RAMP	4	\$674	1	0	\$674	\$2,284	\$3,500
HARRISON GRAYBURN	34.099333 -117.752520	INSTALL DETECTABLE WARNING DEVICE ON EXIST. CURB RAMP		4	\$674	2	0	\$1,349	\$4,568	\$7,100
400 FT S/O TATE ST. ORANGE GROVE	34.077704 -117.748579	INSTALL DETECTABLE WARNING DEVICE ON EXIST. CURB RAMP		4	\$674	2	0	\$1,349	\$4,568	\$7,100
ELTON BROWNING		INSTALL DETECTABLE WARNING DEVICE ON EXIST. CURB RAMP		4	\$674	2	0	\$1,349	\$4,568	\$7,100
GRAYRIDGE HARRISON		INSTALL DETECTABLE WARNING DEVICE ON EXIST. CURB RAMP		4	\$674	1	0	\$674	\$2,284	\$3,500
VALERA MURAL		INSTALL DETECTABLE WARNING DEVICE ON EXIST. CURB RAMP		4	\$674	2	0	\$1,349	\$4,568	\$7,100
2051/2052		INSTALL DETECTABLE WARNING DEVICE ON EXIST. CURB RAMP	31X14 & 31X15	4	\$674	1	0	\$674	\$2,284	\$3,500
ALLEY 100 FEET SOUTH OF ARROW HWY		INSTALL DETECTABLE WARNING DEVICE ON EXIST. CURB RAMP	14X34 ALLEY	4	\$674	1	0	\$674	\$2,284	\$3,500





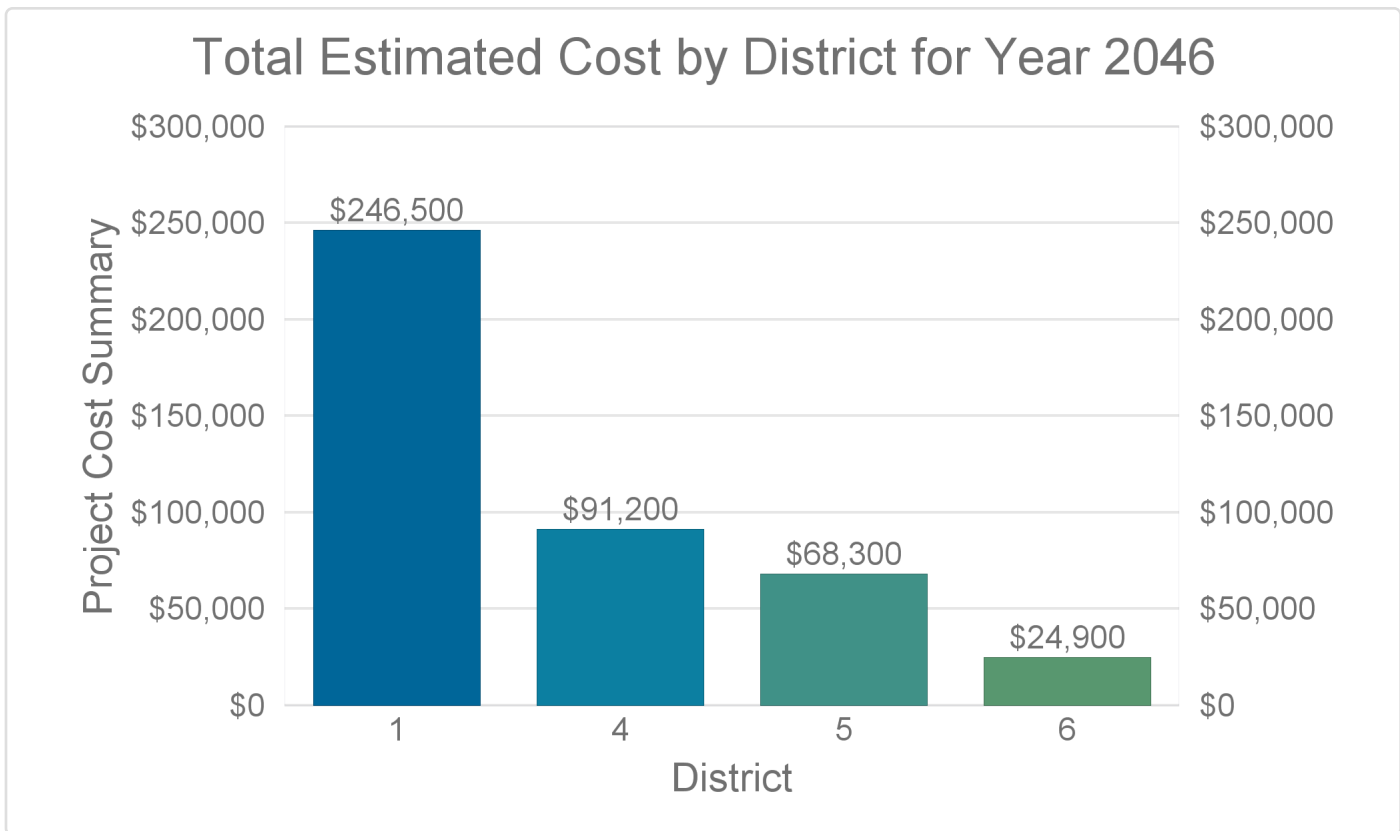
Public Right-of-Way ADA Transition Plan Report

200 FT N/O ATRISIA ORANGE GROVE	INSTALL DETECTABLE WARNING DEVICE ON EXIST. CURB RAMP	4	\$674	2	0	\$1,349	\$4,568	\$7,100
SHARP AND DESSIE	INSTALL DETECTABLE WARNING DEVICE ON EXIST. CURB RAMP	4	\$674	2	0	\$1,349	\$4,568	\$7,100



Total District Cost Estimate Summary Table for Year 2046 :

	Priority 1 Estimated Costs	Priority 2 Estimated Costs	Priority 3 Estimated Costs	Priority 4 Estimated Costs	Total Estimated Project Costs
District 1	\$0	\$0	\$0	\$246,500	\$246,500
District 2	\$0	\$0	\$0	\$0	\$0
District 3	\$0	\$0	\$0	\$0	\$0
District 4	\$0	\$0	\$0	\$91,200	\$91,200
District 5	\$0	\$0	\$0	\$68,300	\$68,300
District 6	\$0	\$0	\$0	\$24,900	\$24,900
Total	\$0	\$0	\$0	\$430,900	\$430,900





DISTRICT: 1

COUNT OF DEFICIENCIES: 33

TOTAL COST SUMMARY:

\$246,500

Full Address	GPS	Item Description	Notes	Priority	Unit Cost	Quantity	Area	Subtotal	Escalated Total	Total Cost Estimated
Wisconsin & W. Jefferson Ave	34.069862 -117.756584	REMOVE IMPROVEMENTS AND CONSTRUCT PCC CURB R		4	\$3,171	2	0	\$6,342	\$22,552	\$35,000
405 Texas	34.065254 -117.756485	REMOVE IMPROVEMENTS AND CONSTRUCT PCC CURB R		4	\$3,171	3	0	\$9,514	\$33,827	\$52,400
Pearl & Gordon	34.064564 -117.753563	REMOVE IMPROVEMENTS AND CONSTRUCT PCC CURB R	Reconstruct Ramps	4	\$3,171	4	0	\$12,685	\$45,103	\$69,900
Orange Grove Ave/ Erie St	34.064480 -117.778969	INSTALL DETECTABLE WARNING DEVICE ON EXIST. CURB RAMP		4	\$674	2	0	\$1,349	\$4,796	\$7,400
1008 Huntington	34.067081 -117.761391	INSTALL DETECTABLE WARNING DEVICE ON EXIST. CURB RAMP		4	\$674	1	0	\$674	\$2,398	\$3,700
962 Huntington	34.066677 -117.761375	INSTALL DETECTABLE WARNING DEVICE ON EXIST. CURB RAMP		4	\$674	1	0	\$674	\$2,398	\$3,700
Columbia & Wisconsin	34.068821 -117.756546	INSTALL DETECTABLE WARNING DEVICE ON EXIST. CURB RAMP		4	\$674	2	0	\$1,349	\$4,796	\$7,400
Randolph & Wisconsin	34.066990 -117.756477	INSTALL DETECTABLE WARNING DEVICE ON EXIST. CURB RAMP		4	\$674	4	0	\$2,698	\$9,592	\$14,900





Public Right-of-Way ADA Transition Plan Report

Orange grove & Kenoak PI	34.070900 -117.756310	INSTALL DETECTABLE WARNING DEVICE ON EXIST. CURB RAMP		4	\$674	2	0	\$1,349	\$4,796	\$7,400
Park Avenue & Orange Grove Ave	34.071461 -117.755005	INSTALL DETECTABLE WARNING DEVICE ON EXIST. CURB RAMP		4	\$674	4	0	\$2,698	\$9,592	\$14,900
Park Avenue & Orange Grove Ave	34.071461 -117.755005	INSTALL DETECTABLE WARNING DEVICE ON EXIST. CURB RAMP		4	\$674	4	0	\$2,698	\$9,592	\$14,900
Park Avenue & Orange Grove Ave.	34.071461 -117.755005	INSTALL DETECTABLE WARNING DEVICE ON EXIST. CURB RAMP		4	\$674	4	0	\$2,698	\$9,592	\$14,900

DISTRICT: 4

COUNT OF DEFICIENCIES: 6

TOTAL COST SUMMARY: \$91,200

Full Address	GPS	Item Description	Notes	Priority	Unit Cost	Quantity	Area	Subtotal	Escalated Total	Total Cost Estimated
Patrick Mountainview Ave ,	34.069461 -117.734022	REMOVE IMPROVEMENTS AND CONSTRUCT PCC CURB R	S/W & S/E	4	\$3,171	2	0	\$6,342	\$22,552	\$35,000
Loranne E ALVARADO ST,	34.068400 -117.730431	REMOVE IMPROVEMENTS AND CONSTRUCT PCC CURB R	S/E & N/E	4	\$3,171	2	0	\$6,342	\$22,552	\$35,000
S Mills Ave/Kingsley,	34.030073 -117.728973	REMOVE IMPROVEMENTS AND CONSTRUCT PCC CURB R		4	\$3,171	1	0	\$3,171	\$11,276	\$17,500
S Mills Ave/Kingsley,	34.030073 -117.728973	INSTALL DETECTABLE WARNING DEVICE ON EXIST. CURB RAMP		4	\$674	1	0	\$674	\$2,398	\$3,700





DISTRICT: 5

COUNT OF DEFICIENCIES: 11

TOTAL COST SUMMARY:

\$68,300

Full Address	GPS	Item Description	Notes	Priority	Unit Cost	Quantity	Area	Subtotal	Escalated Total	Total Cost Estimated
POMONA BLVD & VALLEY BLVD	34.043446 -117.816307	REMOVE IMPROVEMENTS AND CONSTRUCT PCC CURB R		4	\$3,171	2	0	\$6,342	\$22,552	\$35,000
3667 Valley Blvd	34.044369 -117.815590	INSTALL DETECTABLE WARNING DEVICE ON EXIST. CURB RAMP		4	\$674	2	0	\$1,349	\$4,796	\$7,400
SORRANTO ROAD & MISSION BOULEVARD	34.047733 -117.795975	INSTALL DETECTABLE WARNING DEVICE ON EXIST. CURB RAMP		4	\$674	2	0	\$1,349	\$4,796	\$7,400
APPIAN WAY & MISSION BOULEVARD	34.045776 -117.795914	INSTALL DETECTABLE WARNING DEVICE ON EXIST. CURB RAMP		4	\$674	2	0	\$1,349	\$4,796	\$7,400
1 Flint Point Cir	34.035454 -117.764244	INSTALL DETECTABLE WARNING DEVICE ON EXIST. CURB RAMP		4	\$674	1	0	\$674	\$2,398	\$3,700
2 Flint Point Cir	34.035347 -117.764214	INSTALL DETECTABLE WARNING DEVICE ON EXIST. CURB RAMP		4	\$674	2	0	\$1,349	\$4,796	\$7,400



A BUREAU VERITAS GROUP COMPANY



DISTRICT: 6

COUNT OF DEFICIENCIES: 3

TOTAL COST SUMMARY:

\$24,900

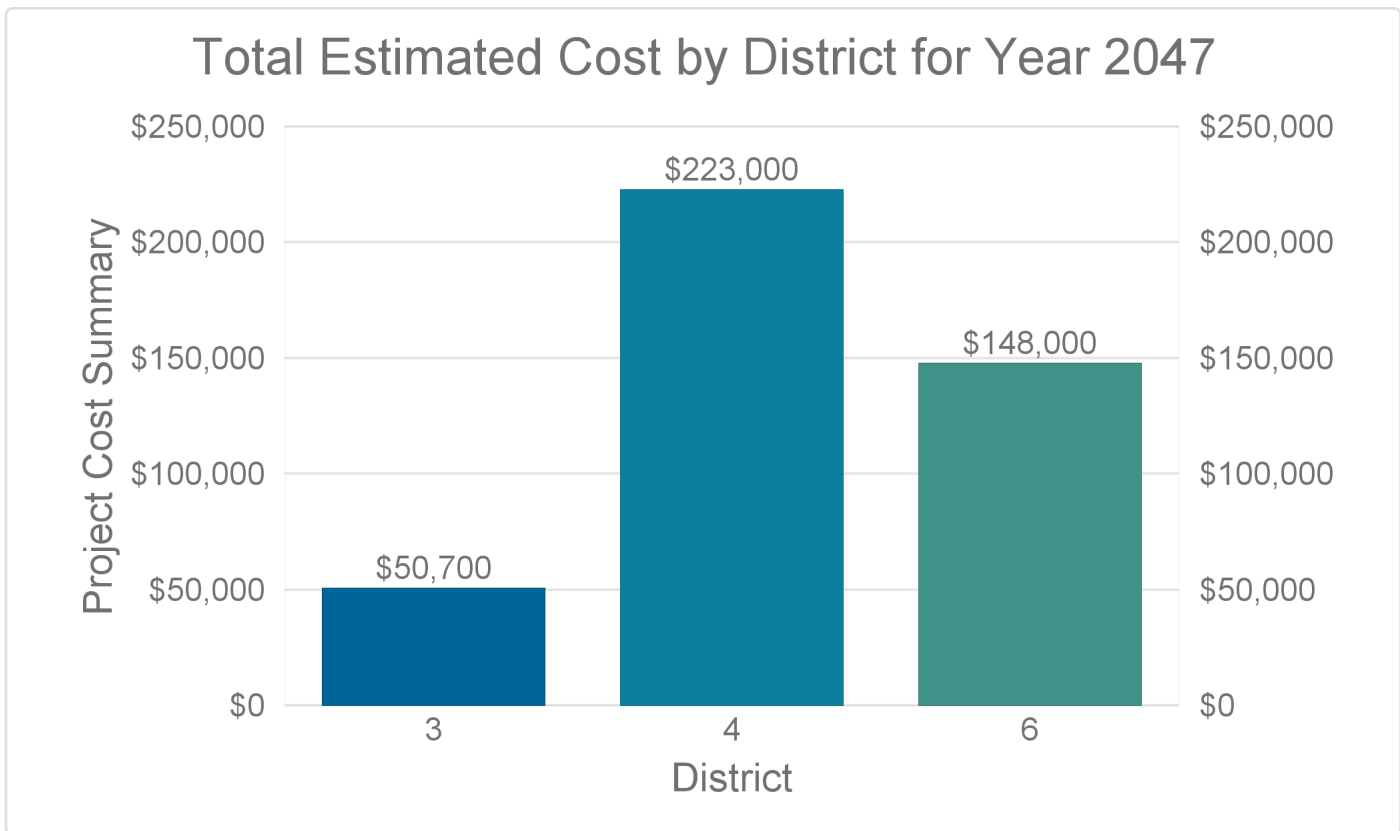
Full Address	GPS	Item Description	Notes	Priority	Unit Cost	Quantity	Area	Subtotal	Escalated Total	Total Cost Estimated
PRECIADO ST @ SETTLERS LN	34.072922 -117.755569	REMOVE IMPROVEMENTS AND CONSTRUCT PCC CURB R		4	\$3,171	1	0	\$3,171	\$11,276	\$17,500
PRECIADO ST @ SETTLERS LN	34.072922 -117.755569	INSTALL DETECTABLE WARNING DEVICE ON EXIST. CURB RAMP		4	\$674	1	0	\$674	\$2,398	\$3,700
1800 ALAMEDA ST	34.079590 -117.754509	INSTALL DETECTABLE WARNING DEVICE ON EXIST. CURB RAMP		4	\$674	1	0	\$674	\$2,398	\$3,700





Total District Cost Estimate Summary Table for Year 2047 :

	Priority 1 Estimated Costs	Priority 2 Estimated Costs	Priority 3 Estimated Costs	Priority 4 Estimated Costs	Total Estimated Project Costs
District 1	\$0	\$0	\$0	\$0	\$0
District 2	\$0	\$0	\$0	\$0	\$0
District 3	\$0	\$0	\$0	\$50,700	\$50,700
District 4	\$0	\$0	\$0	\$223,000	\$223,000
District 5	\$0	\$0	\$0	\$0	\$0
District 6	\$0	\$0	\$0	\$148,000	\$148,000
Total	\$0	\$0	\$0	\$421,700	\$421,700





DISTRICT: 3

COUNT OF DEFICIENCIES: 13

TOTAL COST SUMMARY:

\$50,700

Full Address	GPS	Item Description	Notes	Priority	Unit Cost	Quantity	Area	Subtotal	Escalated Total	Total Cost Estimated
Franklin & Farnam	34.040733 -117.742874	INSTALL DETECTABLE WARNING DEVICE ON EXIST. CURB RAMP		4	\$674	2	0	\$1,349	\$5,036	\$7,800
S Towne & Franklin	34.040783 -117.740784	INSTALL DETECTABLE WARNING DEVICE ON EXIST. CURB RAMP		4	\$674	4	0	\$2,698	\$10,072	\$15,600
S Towne & Lexington	34.037151 -117.740646	INSTALL DETECTABLE WARNING DEVICE ON EXIST. CURB RAMP		4	\$674	3	0	\$2,023	\$7,554	\$11,700
S Towne & Hunt	34.035339 -117.740593	INSTALL DETECTABLE WARNING DEVICE ON EXIST. CURB RAMP		4	\$674	2	0	\$1,349	\$5,036	\$7,800
Virgina Ave	34.035313 -117.739464	INSTALL DETECTABLE WARNING DEVICE ON EXIST. CURB RAMP	S/W & S/E	4	\$674	2	0	\$1,349	\$5,036	\$7,800

DISTRICT: 4

COUNT OF DEFICIENCIES: 20

TOTAL COST SUMMARY:

\$223,000

Full Address	GPS	Item Description	Notes	Priority	Unit Cost	Quantity	Area	Subtotal	Escalated Total	Total Cost Estimated
206 E E MCKINLEY AVE,	34.074005 -117.750076	REMOVE IMPROVEMENTS AND CONSTRUCT PCC CURB R		4	\$3,171	1	0	\$3,171	\$11,840	\$18,400



A BUREAU VERITAS GROUP COMPANY



Public Right-of-Way ADA Transition Plan Report

620 N ELEANOR ST	34.064098 -117.743713	REMOVE IMPROVEMENTS AND CONSTRUCT PCC CURB R		4	\$3,171	1	0	\$3,171	\$11,840	\$18,400
620 N ELEANOR ST	34.064098 -117.743713	REMOVE IMPROVEMENTS AND CONSTRUCT PCC CURB R		4	\$3,171	1	0	\$3,171	\$11,840	\$18,400
690 E Kingsley Ave,	34.066353 -117.739136	REMOVE IMPROVEMENTS AND CONSTRUCT PCC CURB R		4	\$3,171	1	0	\$3,171	\$11,840	\$18,400
695 E Kingsley Ave,	34.066521 -117.739029	REMOVE IMPROVEMENTS AND CONSTRUCT PCC CURB R		4	\$3,171	1	0	\$3,171	\$11,840	\$18,400
696 E E JEFFERSON AVE	34.069447 -117.738998	REMOVE IMPROVEMENTS AND CONSTRUCT PCC CURB R	POSSIBLE RETAINING CURB	4	\$3,171	1	0	\$3,171	\$11,840	\$18,400
697 E E JEFFERSON AVE	34.069614 -117.738998	REMOVE IMPROVEMENTS AND CONSTRUCT PCC CURB R	MIGHT NEED A RETAINING CURB	4	\$3,171	1	0	\$3,171	\$11,840	\$18,400
696 E E COLUMBIA AVE,	34.068527 -117.738991	REMOVE IMPROVEMENTS AND CONSTRUCT PCC CURB R	POSSIBLE RETAINING CURB @ RAMP	4	\$3,171	1	0	\$3,171	\$11,840	\$18,400
697 San Francisco Ave,	34.065277 -117.738968	REMOVE IMPROVEMENTS AND CONSTRUCT PCC CURB R		4	\$3,171	1	0	\$3,171	\$11,840	\$18,400
699 E E ALVARADO ST,	34.067814 -117.738930	REMOVE IMPROVEMENTS AND CONSTRUCT PCC CURB R		4	\$3,171	1	0	\$3,171	\$11,840	\$18,400





Public Right-of-Way ADA Transition Plan Report

405 PASADENA	34.063919 -117.743652	INSTALL DETECTABLE WARNING DEVICE ON EXIST. CURB RAMP	4	\$674	1	0	\$674	\$2,518	\$3,900
410 PASADENA	34.063759 -117.743523	INSTALL DETECTABLE WARNING DEVICE ON EXIST. CURB RAMP	4	\$674	1	0	\$674	\$2,518	\$3,900
590 San Francisco Ave,	34.065044 -117.741890	INSTALL DETECTABLE WARNING DEVICE ON EXIST. CURB RAMP	4	\$674	1	0	\$674	\$2,518	\$3,900
817 N Towne Ave,	34.066612 -117.741814	INSTALL DETECTABLE WARNING DEVICE ON EXIST. CURB RAMP	4	\$674	1	0	\$674	\$2,518	\$3,900
765 N Towne Ave,	34.065933 -117.741783	INSTALL DETECTABLE WARNING DEVICE ON EXIST. CURB RAMP	4	\$674	1	0	\$674	\$2,518	\$3,900
597 San Francisco Ave,	34.065212 -117.741768	INSTALL DETECTABLE WARNING DEVICE ON EXIST. CURB RAMP	4	\$674	1	0	\$674	\$2,518	\$3,900
600 San Francisco Ave,	34.065052 -117.741570	INSTALL DETECTABLE WARNING DEVICE ON EXIST. CURB RAMP	4	\$674	1	0	\$674	\$2,518	\$3,900
603 E Kingsley Ave,	34.066463 -117.741562	INSTALL DETECTABLE WARNING DEVICE ON EXIST. CURB RAMP	4	\$674	1	0	\$674	\$2,518	\$3,900
700 N Towne Ave,	34.065170 -117.741562	INSTALL DETECTABLE WARNING DEVICE ON EXIST. CURB RAMP	4	\$674	1	0	\$674	\$2,518	\$3,900
									4' OF RAMP CURB IS DAMAGED





610 E Kingsley Ave,	34.066303 -117.741341	INSTALL DETECTABLE WARNING DEVICE ON EXIST. CURB RAMP		4	\$674	1	0	\$674	\$2,518	\$3,900
---------------------	--------------------------	--	--	---	-------	---	---	-------	---------	----------------

DISTRICT: 6

COUNT OF DEFICIENCIES: 12

TOTAL COST SUMMARY: \$148,000

Full Address	GPS	Item Description	Notes	Priority	Unit Cost	Quantity	Area	Subtotal	Escalated Total	Total Cost Estimated
ARTESIA AT PARK	34.076790 -117.753159	REMOVE IMPROVEMENTS AND CONSTRUCT PCC CURB R		4	\$3,171	4	0	\$12,685	\$47,358	\$73,400
PARK AVE @ ARTESIA	34.076790 -117.753159	REMOVE IMPROVEMENTS AND CONSTRUCT PCC CURB R		4	\$3,171	2	0	\$6,342	\$23,679	\$36,700
2610 N Garey Ave	34.092773 -117.748497	REMOVE IMPROVEMENTS AND CONSTRUCT PCC CURB R		4	\$3,171	1	0	\$3,171	\$11,840	\$18,400
PARK AVE @ ARTESIA	34.076790 -117.753159	INSTALL DETECTABLE WARNING DEVICE ON EXIST. CURB RAMP		4	\$674	2	0	\$1,349	\$5,036	\$7,800
ARTESIA AND GAREY	34.076355 -117.752281	INSTALL DETECTABLE WARNING DEVICE ON EXIST. CURB RAMP		4	\$674	2	0	\$1,349	\$5,036	\$7,800
TATE & ORANGE GROVE	34.077839 -117.748673	INSTALL DETECTABLE WARNING DEVICE ON EXIST. CURB RAMP		4	\$674	1	0	\$674	\$2,518	\$3,900

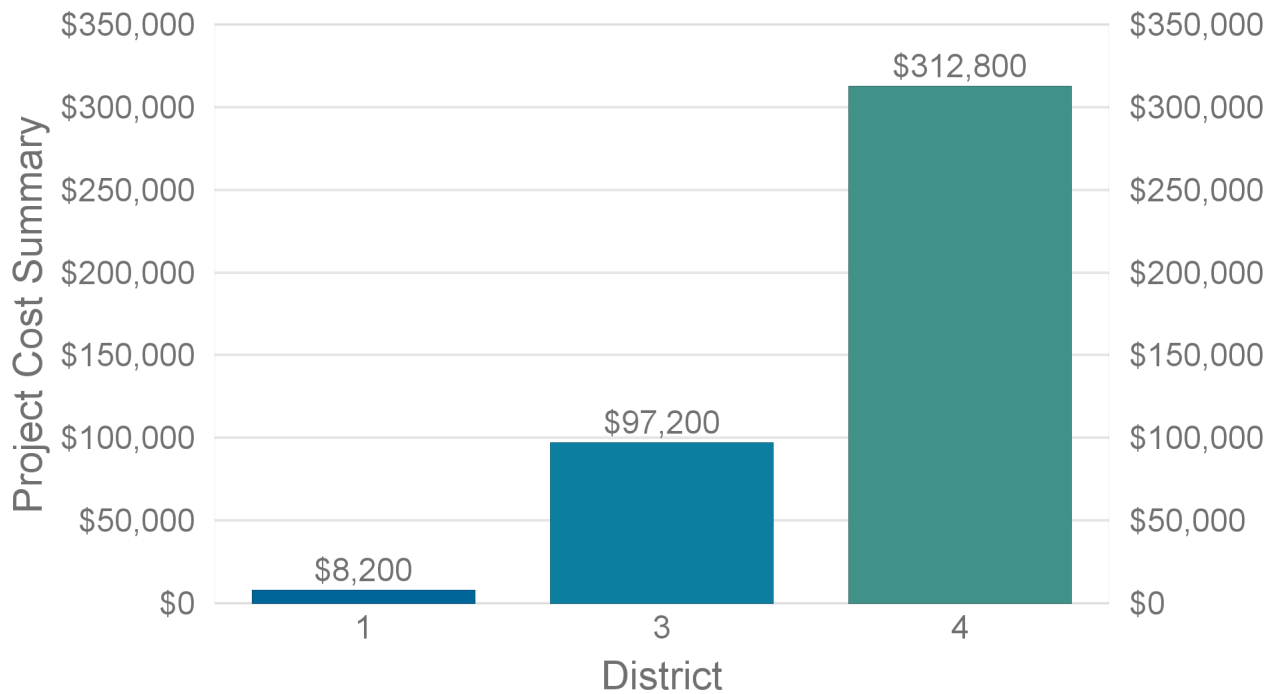




Total District Cost Estimate Summary Table for Year 2048 :

	Priority 1 Estimated Costs	Priority 2 Estimated Costs	Priority 3 Estimated Costs	Priority 4 Estimated Costs	Total Estimated Project Costs
District 1	\$0	\$0	\$0	\$8,200	\$8,200
District 2	\$0	\$0	\$0	\$0	\$0
District 3	\$0	\$0	\$0	\$97,200	\$97,200
District 4	\$0	\$0	\$0	\$312,800	\$312,800
District 5	\$0	\$0	\$0	\$0	\$0
District 6	\$0	\$0	\$0	\$0	\$0
Total	\$0	\$0	\$0	\$418,200	\$418,200

Total Estimated Cost by District for Year 2048





DISTRICT: 1

COUNT OF DEFICIENCIES: 2

TOTAL COST SUMMARY:

\$8,200

Full Address	GPS	Item Description	Notes	Priority	Unit Cost	Quantity	Area	Subtotal	Escalated Total	Total Cost Estimated
VALLEY BLVD @ KELLOGG DR	34.052166 -117.809479	INSTALL DETECTABLE WARNING DEVICE ON EXIST. CURB RAMP		4	\$674	2	0	\$1,349	\$5,288	\$8,200

DISTRICT: 3

COUNT OF DEFICIENCIES: 20

TOTAL COST SUMMARY:

\$97,200

Full Address	GPS	Item Description	Notes	Priority	Unit Cost	Quantity	Area	Subtotal	Escalated Total	Total Cost Estimated
S San Antonio Ave	34.040806 -117.736488	REMOVE IMPROVEMENTS AND CONSTRUCT PCC CURB R		4	\$3,171	1	0	\$3,171	\$12,432	\$19,300
Kathryn Ave	34.035362 -117.737465	INSTALL DETECTABLE WARNING DEVICE ON EXIST. CURB RAMP	S/W & S/E	4	\$674	2	0	\$1,349	\$5,288	\$8,200
Kathryn Ave	34.035362 -117.737465	INSTALL DETECTABLE WARNING DEVICE ON EXIST. CURB RAMP		4	\$674	4	0	\$2,698	\$10,576	\$16,400
S San Antonio Ave	34.040806 -117.736488	INSTALL DETECTABLE WARNING DEVICE ON EXIST. CURB RAMP		4	\$674	1	0	\$674	\$2,644	\$4,100
Patterson Ave	34.042767 -117.736435	INSTALL DETECTABLE WARNING DEVICE ON EXIST. CURB RAMP	N/E (Reconstruct Ramp) & N/W (TD)	4	\$674	1	0	\$674	\$2,644	\$4,100





Public Right-of-Way ADA Transition Plan Report

Norval St	34.042461 -117.735611	INSTALL DETECTABLE WARNING DEVICE ON EXIST. CURB RAMP	Reconstruct Ramp at N/E	4	\$674	1	0	\$674	\$2,644	\$4,100
Munhall Lane	34.036293 -117.735245	INSTALL DETECTABLE WARNING DEVICE ON EXIST. CURB RAMP		4	\$674	4	0	\$2,698	\$10,576	\$16,400
Airshire Lane	34.036369 -117.735153	INSTALL DETECTABLE WARNING DEVICE ON EXIST. CURB RAMP	S/W & N/W	4	\$674	2	0	\$1,349	\$5,288	\$8,200
Lawrence	34.042526 -117.734688	INSTALL DETECTABLE WARNING DEVICE ON EXIST. CURB RAMP	Reconstruct Ramp at S/E; TD at S/W	4	\$674	1	0	\$674	\$2,644	\$4,100
Lee Place	34.035503 -117.734306	INSTALL DETECTABLE WARNING DEVICE ON EXIST. CURB RAMP	S/E & S/W	4	\$674	2	0	\$1,349	\$5,288	\$8,200
Burma Ct	34.042351 -117.733749	INSTALL DETECTABLE WARNING DEVICE ON EXIST. CURB RAMP	Reconstruct Ramp N/E & TD S/E	4	\$674	1	0	\$674	\$2,644	\$4,100

DISTRICT: 4

COUNT OF DEFICIENCIES: 17

TOTAL COST SUMMARY: \$312,800

Full Address	GPS	Item Description	Notes	Priority	Unit Cost	Quantity	Area	Subtotal	Escalated Total	Total Cost Estimated
698 E E ALVARADO ST,	34.067646 -117.738922	REMOVE IMPROVEMENTS AND CONSTRUCT PCC CURB R		4	\$3,171	1	0	\$3,171	\$12,432	\$19,300
687 N N CASWELL AVE Ave,	34.065018 -117.738922	REMOVE IMPROVEMENTS AND CONSTRUCT PCC CURB R		4	\$3,171	1	0	\$3,171	\$12,432	\$19,300





Public Right-of-Way ADA Transition Plan Report

701 E E COLUMBIA AVE,	34.068699 -117.738785	REMOVE IMPROVEMENTS AND CONSTRUCT PCC CURB R	RAMP NEEDS RETAINING CURB	4	\$3,171	1	0	\$3,171	\$12,432	\$19,300
701-713 E Kingsley Ave,	34.066525 -117.738770	REMOVE IMPROVEMENTS AND CONSTRUCT PCC CURB R	X-GUTTER IS PONDING	4	\$3,171	1	0	\$3,171	\$12,432	\$19,300
700 San Francisco Ave,	34.065117 -117.738762	REMOVE IMPROVEMENTS AND CONSTRUCT PCC CURB R		4	\$3,171	1	0	\$3,171	\$12,432	\$19,300
702 E E COLUMBIA AVE,	34.068535 -117.738739	REMOVE IMPROVEMENTS AND CONSTRUCT PCC CURB R	RAMP NEEDS RETAINING CURB	4	\$3,171	1	0	\$3,171	\$12,432	\$19,300
705 E E JEFFERSON AVE	34.069618 -117.738709	REMOVE IMPROVEMENTS AND CONSTRUCT PCC CURB R	POSSIBLE RETAINING CURB	4	\$3,171	1	0	\$3,171	\$12,432	\$19,300
704 E E JEFFERSON AVE	34.069454 -117.738701	REMOVE IMPROVEMENTS AND CONSTRUCT PCC CURB R	POSSIBLE RETAINING CURB	4	\$3,171	1	0	\$3,171	\$12,432	\$19,300
705 E E ALVARADO ST,	34.067818 -117.738693	REMOVE IMPROVEMENTS AND CONSTRUCT PCC CURB R	POSSIBLE RETAINING CURB	4	\$3,171	1	0	\$3,171	\$12,432	\$19,300
705 San Francisco Ave,	34.065285 -117.738678	REMOVE IMPROVEMENTS AND CONSTRUCT PCC CURB R		4	\$3,171	1	0	\$3,171	\$12,432	\$19,300
706 E E ALVARADO ST,	34.067654 -117.738648	REMOVE IMPROVEMENTS AND CONSTRUCT PCC CURB R	PALM TREE OBSTRUCTING PATH @ RAMP/RAMP	4	\$3,171	1	0	\$3,171	\$12,432	\$19,300





Public Right-of-Way ADA Transition Plan Report

706 E Kingsley Ave,	34.066364 -117.738640	REMOVE IMPROVEMENTS AND CONSTRUCT PCC CURB R	6" CURB FACE	4	\$3,171	1	0	\$3,171	\$12,432	\$19,300
1229 CLAREMENT PL,	34.071331 -117.735817	REMOVE IMPROVEMENTS AND CONSTRUCT PCC CURB R	N/e & S/E Corners	4	\$3,171	2	0	\$6,342	\$24,863	\$38,500
850 N MOUNTAIN VIEW	34.065586 -117.733994	REMOVE IMPROVEMENTS AND CONSTRUCT PCC CURB R		4	\$3,171	1	0	\$3,171	\$12,432	\$19,300
1049 ALVARADO	34.068481 -117.730156	REMOVE IMPROVEMENTS AND CONSTRUCT PCC CURB R		4	\$3,171	1	0	\$3,171	\$12,432	\$19,300
798 Lincoln Ave,	34.070309 -117.736748	INSTALL DETECTABLE WARNING DEVICE ON EXIST. CURB RAMP	ADJUST S.L BOX TO GRADE, CHECK ROW FOR ROOT	4	\$674	1	0	\$674	\$2,644	\$4,100

